

Includes Ordnance Survey Ireland data reproduced under OS Licence number 2011/17 CCMA Mayo County Council.
 Unauthorised reproduction infringes Ordnance Survey Ireland and Government of Ireland copyright.
 © Ordnance Survey Ireland, 2011.

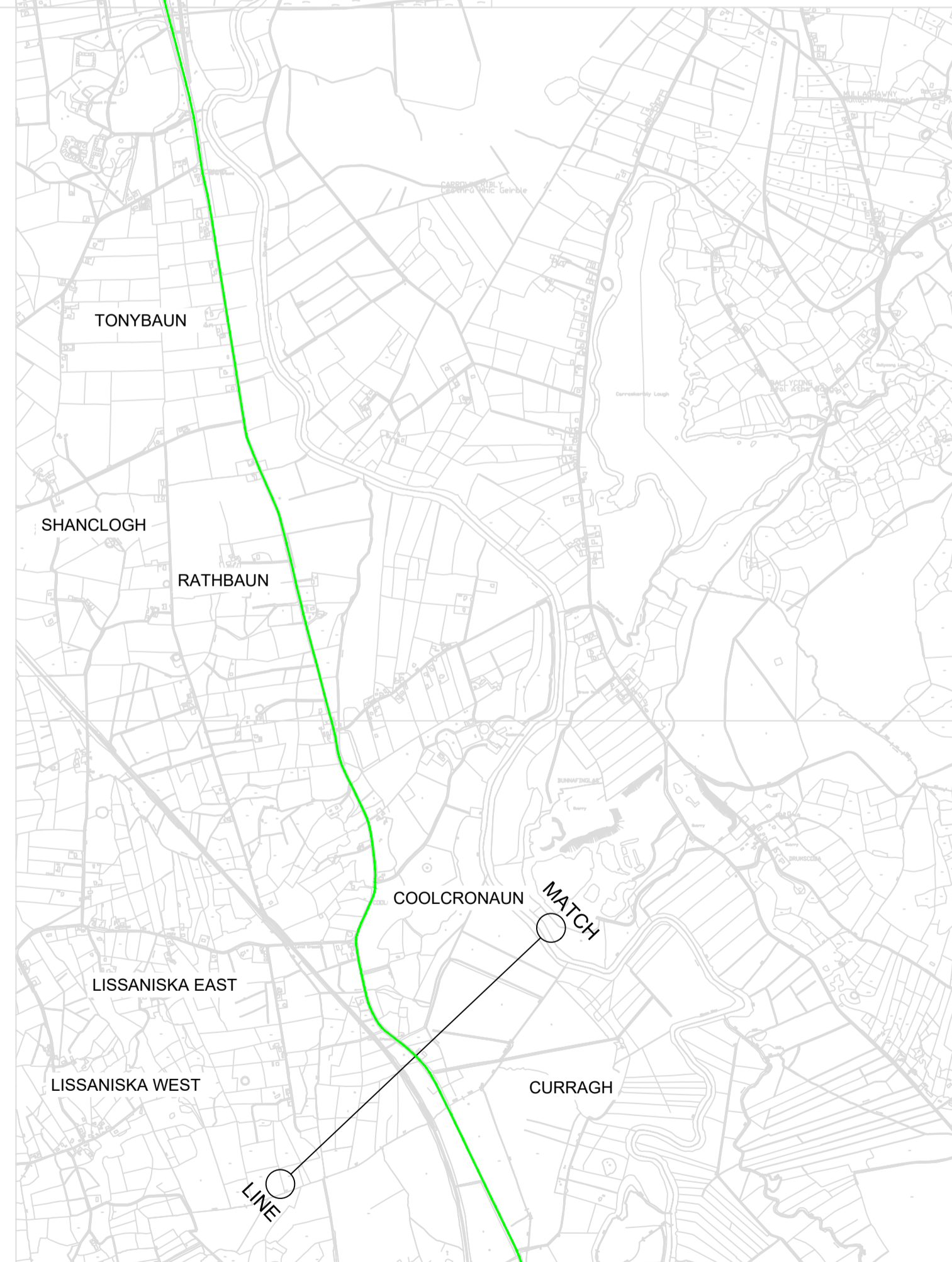
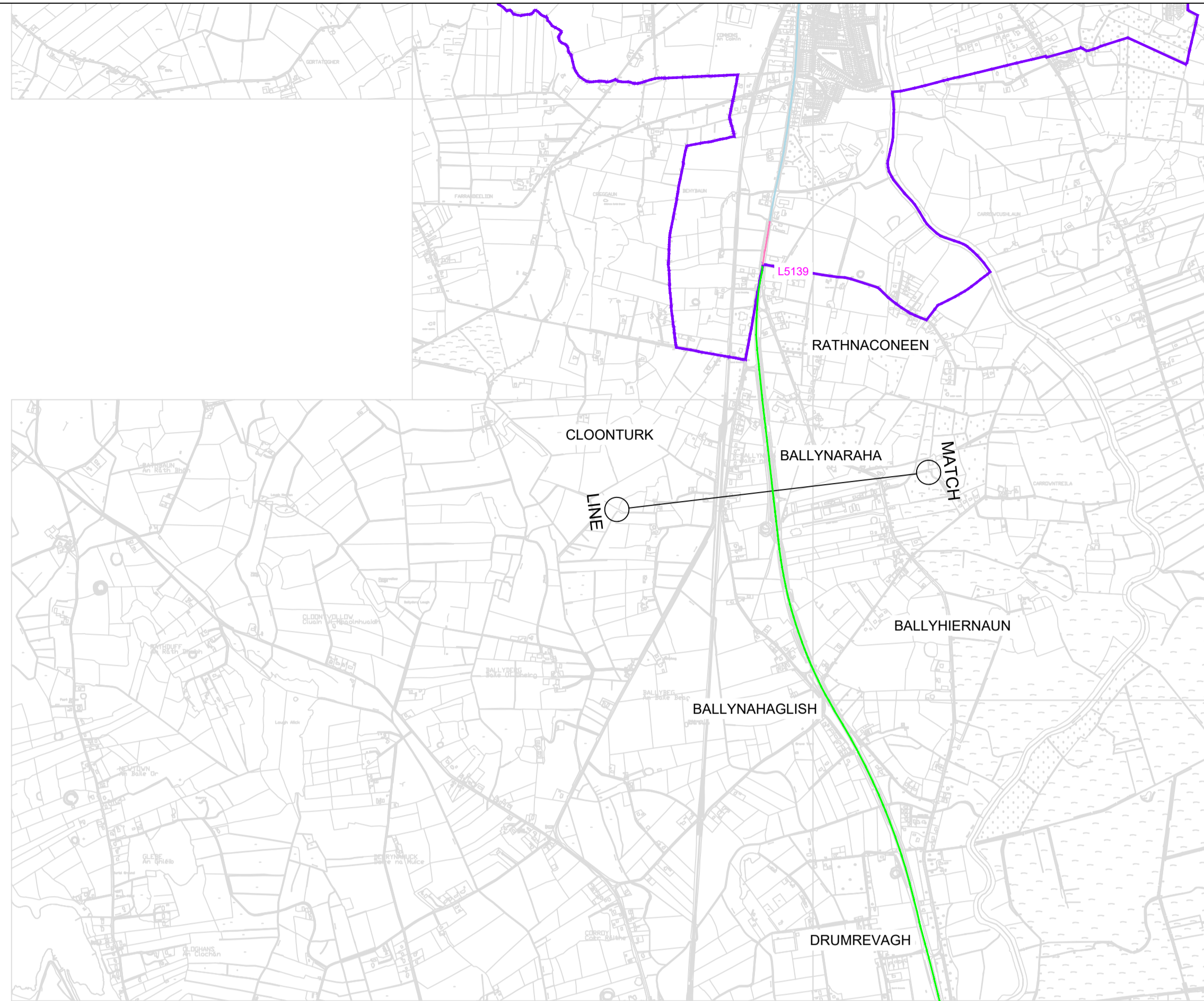
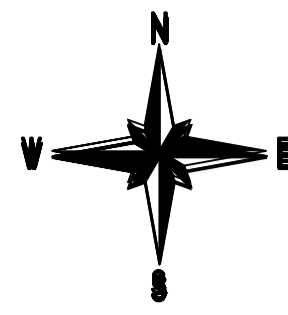


ROAD TRAFFIC (SPECIAL SPEED LIMITS) COUNTY MAYO BYE-LAWS 2018

LEGEND

- Proposed Speed Limit Sign
- Existing Speed Limit Sign
- Advanced Speed Limit Sign
- Legal Urban Boundary
- County Boundary
- Extents of 30 km/h Special Speed Limit
- Extents of 50 km/h Special Speed Limit
- Extents of 50 km/h Periodic Special Speed Limit
- Extents of 60 km/h Special Speed Limit
- Extents of 60 km/h Periodic Special Speed Limit
- Extents of 80 km/h Special Speed Limit
- Extents of 80 km/h Default Speed Limit
- Extents of 100 km/h Special Speed Limit
- Extents of 120 km/h Special Speed Limit

Speed Limit Locations & Bye-Law Zones N26 - Swinford to Coolcraun		Status: Bye-Laws	
Designed: MCC	Component: Bye - Laws	Drawing No.	Rev.
Drawn: RW & MT	Scale (@A3): 1:40,000	8030-N26-BL-01	1
Checked: ML	Scale (@A1): 1:20,000		
Approved: PD	Date: APRIL 2018		



Includes Ordnance Survey Ireland data reproduced under OS Licence number 2011/17 CCMA Mayo County Council.
Unauthorised reproduction infringes Ordnance Survey Ireland and Government of Ireland copyright.
© Ordnance Survey Ireland 2011.




ROAD TRAFFIC (SPECIAL SPEED LIMITS) COUNTY MAYO BYE-LAWS 2018

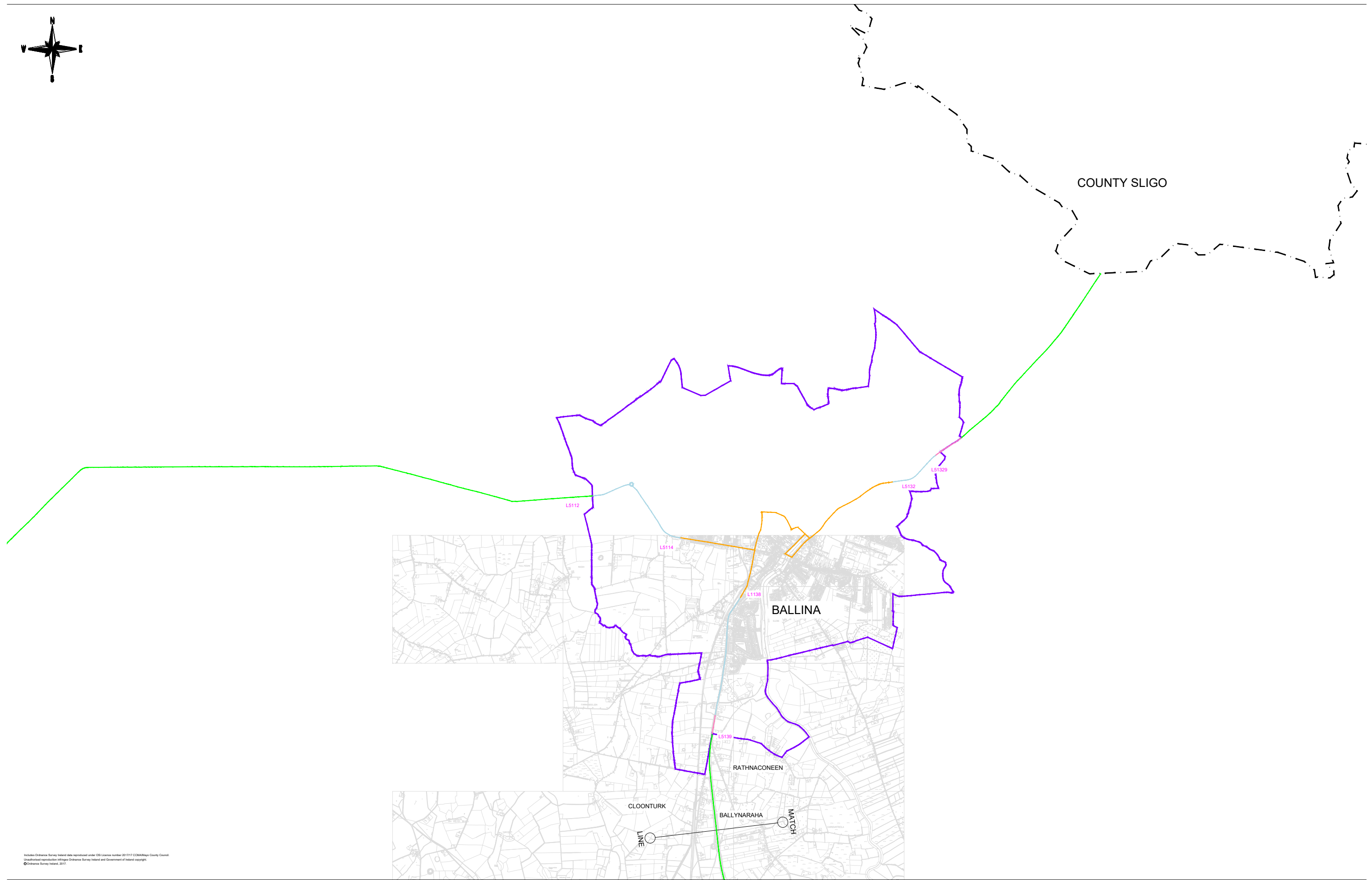
LEGEND

Proposed Speed Limit Sign
 Existing Speed Limit Sign
 Advanced Speed Limit Sign
 Legal Urban Boundary
 County Boundary

Extents of 30 km/h Special Speed Limit
 Extents of 50 km/h Special Speed Limit
 Extents of 50 km/h Periodic Special Speed Limit
 Extents of 60 km/h Special Speed Limit
 Extents of 60 km/h Periodic Special Speed Limit
 Extents of 80 km/h Special Speed Limit
 Extents of 100 km/h Default Speed Limit
 Extents of 100 km/h Special Speed Limit
 Extents of 120 km/h Special Speed Limit

Speed Limit Locations & Bye-Law Zones N26 - Coolcronaun to Ballina		Status: Bye-Laws	
Designed: MCC	Component: Bye - Laws	Drawing No.	Rev.
Drawn: RW & MT	Scale (@A3): 1:40,000	8030-N26-BL-02	
Checked: ML	Scale (@A1): 1:20,000		
Approved: PD	Date: APRIL 2018		





Includes Ordnance Survey Ireland data reproduced under OS Licence number 201717 CCMA Mayo County Council. Digitized reproduction of Ordnance Survey Ireland and Government of Ireland copyright. © Ordnance Survey Ireland 2017.



**ROAD TRAFFIC (SPECIAL SPEED LIMITS)
COUNTY MAYO BYE-LAWS 2018**

LEGEND

						Extents of 30 km/h Special Speed Limit
						Extents of 50 km/h Special Speed Limit
						Extents of 60 km/h Periodic Special Speed Limit
						Extents of 60 km/h Special Speed Limit
						Extents of 80 km/h Special Speed Limit
						Extents of 100 km/h Default Speed Limit
						Extents of 100 km/h Special Speed Limit
						Extents of 120 km/h Special Speed Limit

Speed Limit Locations & Bye-Law Zones N26 - Ballina		Status: Bye-Laws	
Designed: MCC	Component: Bye - Laws	Drawing No.	Rev.
Drawn: RW & MT	Scale (@A3): 1:40,000	8030-N26-BL-03	
Checked: ML	Scale (@A1): 1:20,000		
Approved: PD	Date: APRIL 2018		