



- 30 Km/h Zone
- 30 Km/h Slow Zone
- 50 Km/h Zone
- 60 Km/h Zone
- 80 Km/h Zone

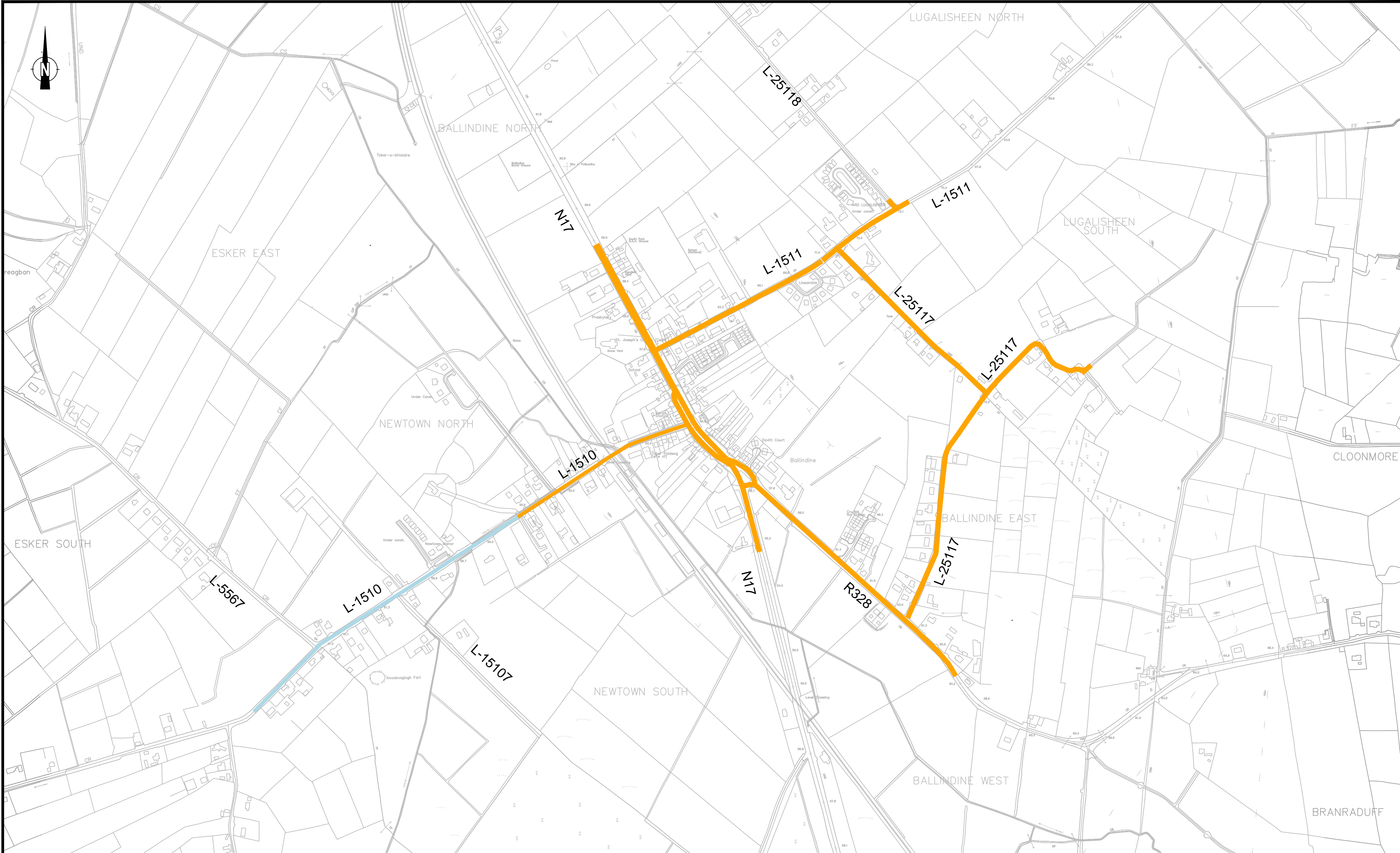
Default Speed limits to apply to all other public roads (not coloured on Map) as specified in the Road Traffic Act 2004.


PROJECT ROAD TRAFFIC (SPECIAL SPEED LIMITS) COUNTY MAYO BYE-LAWS 2018	
<small>DIRECTOR OF SERVICE</small> <small>TOM GILLIGAN, ASSETS & INFRASTRUCTURE.</small>	
<small>HEAD OF ROADS</small> <small>PAUL DOLAN, B.E.</small>	<small>PROJECT CO-ORDINATOR</small> <small>MICHAEL LYONS, B.E., C.Eng., M.I.E.I.</small>

<small>PROJECT LOCATION</small> AGHAMORE	
Date:	April 18
Scale:	1:5000 @ A3
Drawn:	KD
Drawing No: CMMD-16-001	

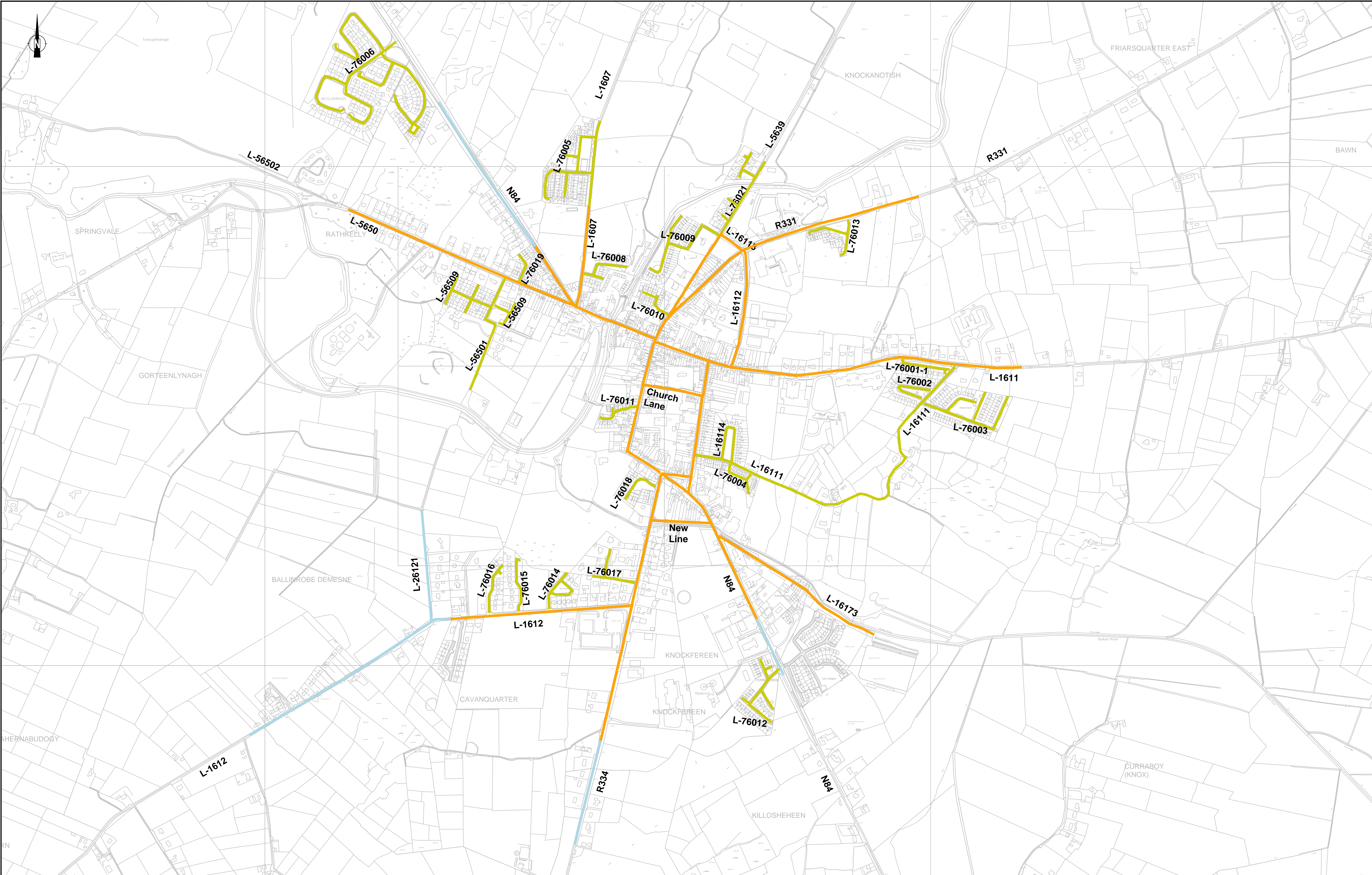
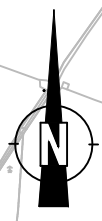
MAYO COUNTY COUNCIL Aras an Chontae, The Mall, Castlebar, County Mayo. <small>Tel: +353-90-24444</small> <small>Fax: +353-90-23937</small>
Includes Ordnance Survey Ireland data reproduced under OSI Licence number 2018/17 CCMA/Mayo County Council. Unauthorised reproduction infringes Ordnance Survey Ireland and Government of Ireland copyright. © Ordnance Survey Ireland, 2018.





<ul style="list-style-type: none"> 30 Km/h Zone 30 Km/h Slow Zone 50 Km/h Zone 60 Km/h Zone 80 Km/h Zone <p>Default Speed limits to apply to all other public roads (not coloured on Map) as specified in the Road Traffic Act 2004.</p>	<p>PROJECT ROAD TRAFFIC (SPECIAL SPEED LIMITS) COUNTY MAYO BYE-LAWS 2018</p> <hr/> <p><small>DIRECTOR OF SERVICE</small> TOM GILIGAN, ASSETS & INFRASTRUCTURE.</p> <hr/> <p><small>HEAD OF ROADS</small> PAUL DOLAN, B.E.</p> <p><small>PROJECT CO-ORDINATOR</small> MICHAEL LYONS, B.E., C.Eng., M.I.E.I.</p>	<p>PROJECT LOCATION BALLINDINE</p> <hr/> <p>Date: April 18</p> <hr/> <p>Scale: 1:5000 @ A2</p> <hr/> <p>Drawn: KD</p> <hr/> <p>Drawing No: CMMD-16-002</p>	<p>MAYO COUNTY COUNCIL Aras an Chontae, The Mall, Castlebar, County Mayo. Tel: +353-90-24444 Fax: +353-90-23937</p>	
--	---	--	--	---

Includes Ordnance Survey Ireland data reproduced under OSI Licence number 2018/17 CCMA/Mayo County Council. Unauthorised reproduction infringes Ordnance Survey Ireland and Government of Ireland copyright. © Ordnance Survey Ireland, 2018.



	30 Km/h Zone
	30 Km/h Slow Zone
	50 Km/h Zone
	60 Km/h Zone
	80 Km/h Zone

Default Speed limits to apply to all other public roads (not coloured on Map) as specified in the Road Traffic Act 2004.

PROJECT
ROAD TRAFFIC (SPECIAL SPEED LIMITS)
COUNTY MAYO BYE-LAWS 2018

DIRECTOR OF SERVICE
TOM O'LEIGHAN, ASSETS & INFRASTRUCTURE.

HEAD OF ROADS
PAUL DOLAN, B.E.


PROJECT CO-ORDINATOR
MICHAEL LYONS, B.E., C.Eng., M.I.E.I.

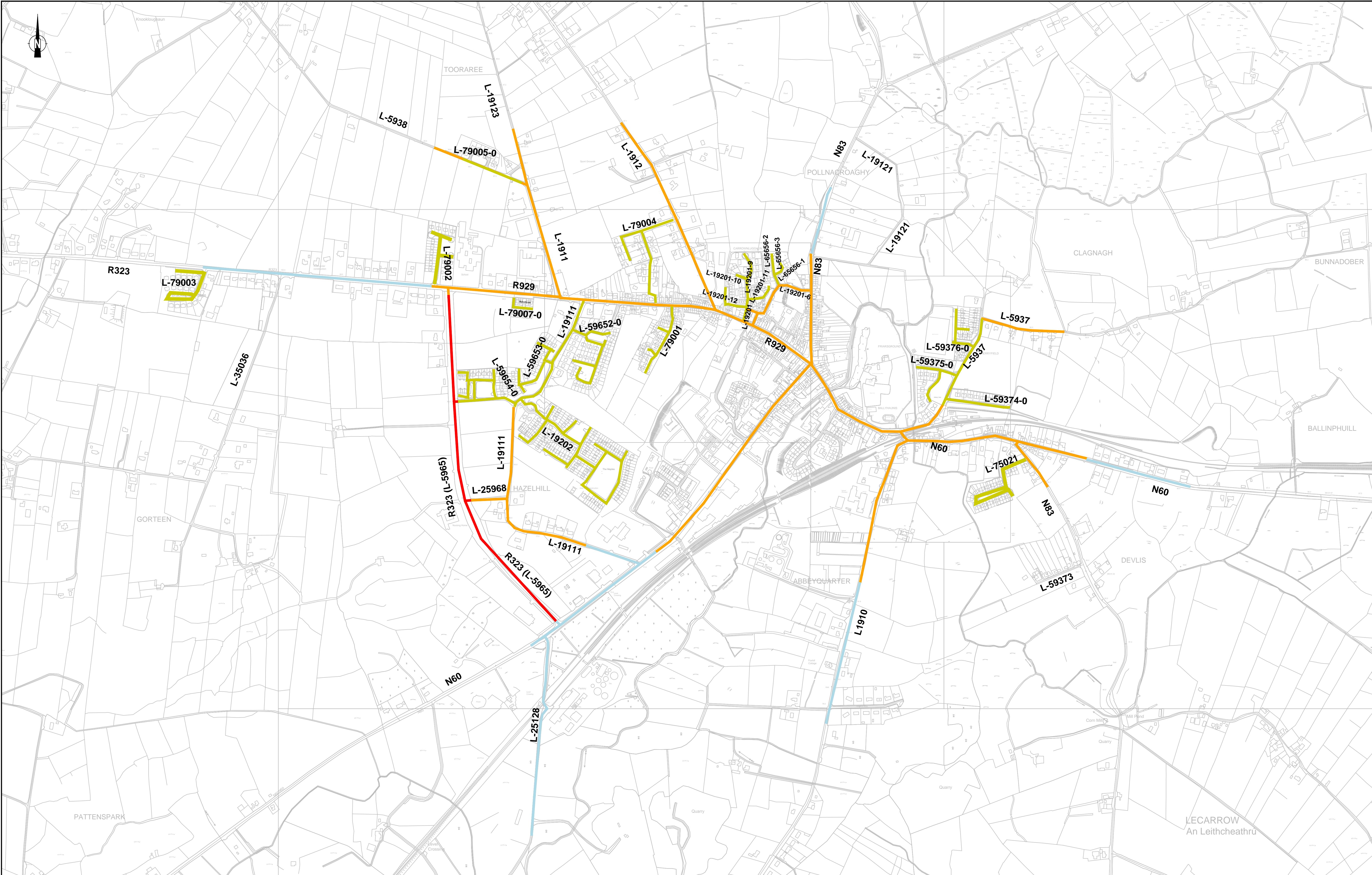
PROJECT LOCATION
BALLINROBE

Date: April 18
Scale: 1:5000 @ A1
Drawn: KD
Drawing No: **CMMD-16-003**

MAYO COUNTY COUNCIL
 Aras an Chontae,
 The Mall,
 Castlebar,
 County Mayo.
 Tel: +353-90-24444
 Fax: +353-90-23937

Includes Ordnance Survey Ireland data reproduced under OSI Licence number 201617 CCMA Mayo County Council.
 Structural reproduction copyright Ordnance Survey Ireland and Government of Ireland copyright.
 © Ordnance Survey Ireland, 2016.






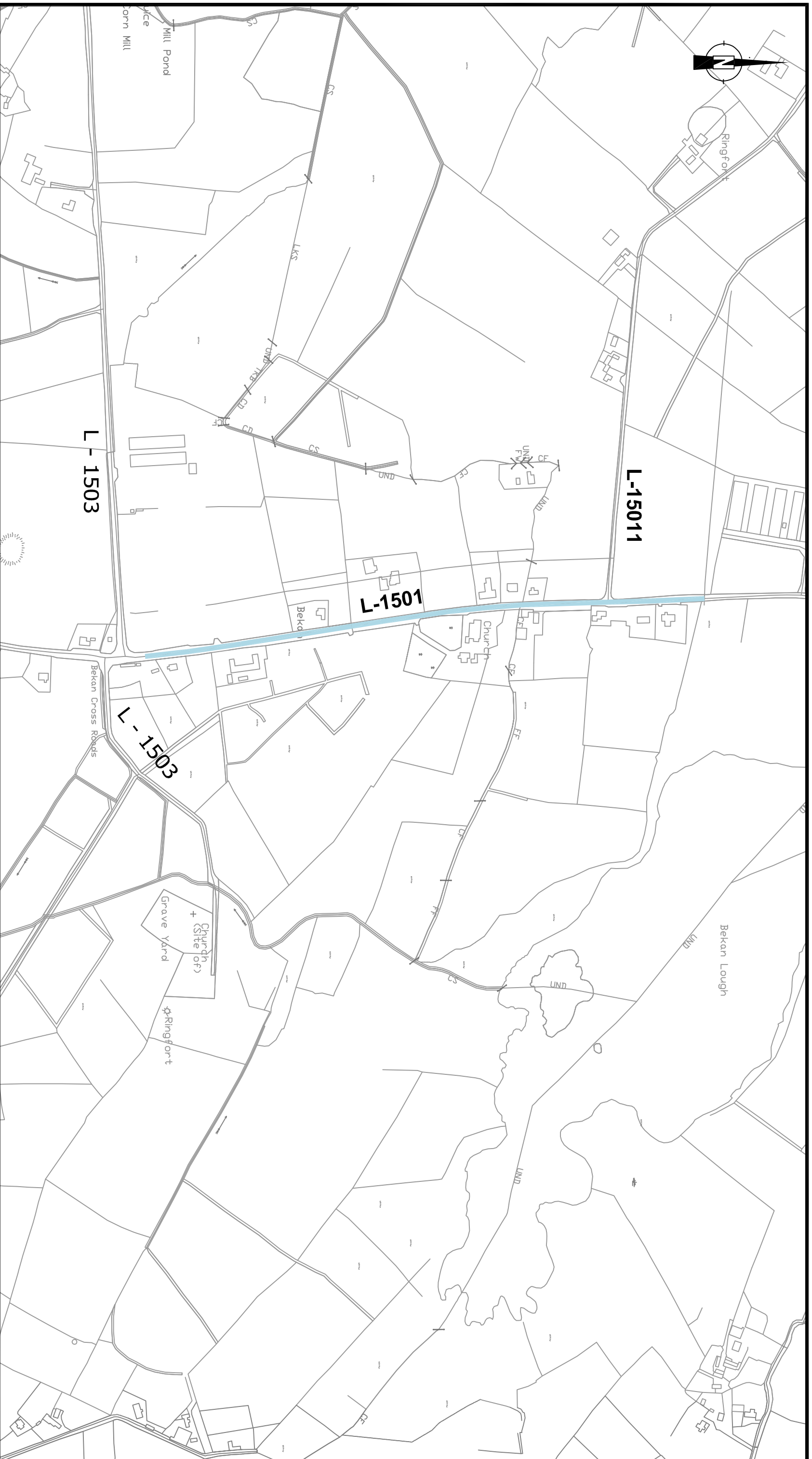
	30 Km/h Zone
	30 Km/h Slow Zone
	50 Km/h Zone
	60 Km/h Zone
	80 Km/h Zone
Default Speed limits to apply to all other public roads (not coloured on Map) as specified in the Road Traffic Act 2004.	

PROJECT	
ROAD TRAFFIC (SPECIAL SPEED LIMITS) COUNTY MAYO BYE-LAWS 2018	
DIRECTOR OF SERVICE TOM GILGIAN, ASSETS & INFRASTRUCTURE.	
HEAD OF ROADS PAUL DOLAN, B.E.	PROJECT CO-ORDINATOR MICHAEL LYONS, B.E., C.Eng., M.I.E.I.

PROJECT LOCATION	
BALLYHAUNIS	
Date:	April 18
Scale:	1:5000 @ A1
Drawn:	KD
Drawing No:	CMMD-16-004

MAYO COUNTY COUNCIL	
Aras an Chontae, The Mall, Castlebar, County Mayo.	
Tel: +353-90-24444 Fax: +353-90-23937	
<small>Includes Ordnance Survey Ireland data reproduced under OSI Licence number 2018/17 CCMA/Mayo County Council. Structural reproductions using Ordnance Survey Ireland and Government of Ireland copyright. © Ordnance Survey Ireland, 2018.</small>	





- 30 Km/h Zone
- 30 Km/h Slow Zone
- 50 Km/h Zone
- 60 Km/h Zone
- 80 Km/h Zone

Default Speed limits to apply to all other public roads (not coloured on Map) as specified in the Road Traffic Act 2004.

PROJECT
ROAD TRAFFIC (SPECIAL SPEED LIMITS)
COUNTY MAYO BYE-LAWS 2018

DIRECTOR OF SERVICE
 TOM GILLIGAN, ASSETS & INFRASTRUCTURE.

HEAD OF ROADS
 PAUL DOLAN, BE.

PROJECT CO-ORDINATOR
 MICHAEL LYONS, BE., CENG., M.Eng.

PROJECT LOCATION
BEKAN

Date: April 18

Scale: 1:5000 @ A3


Drawn: KD

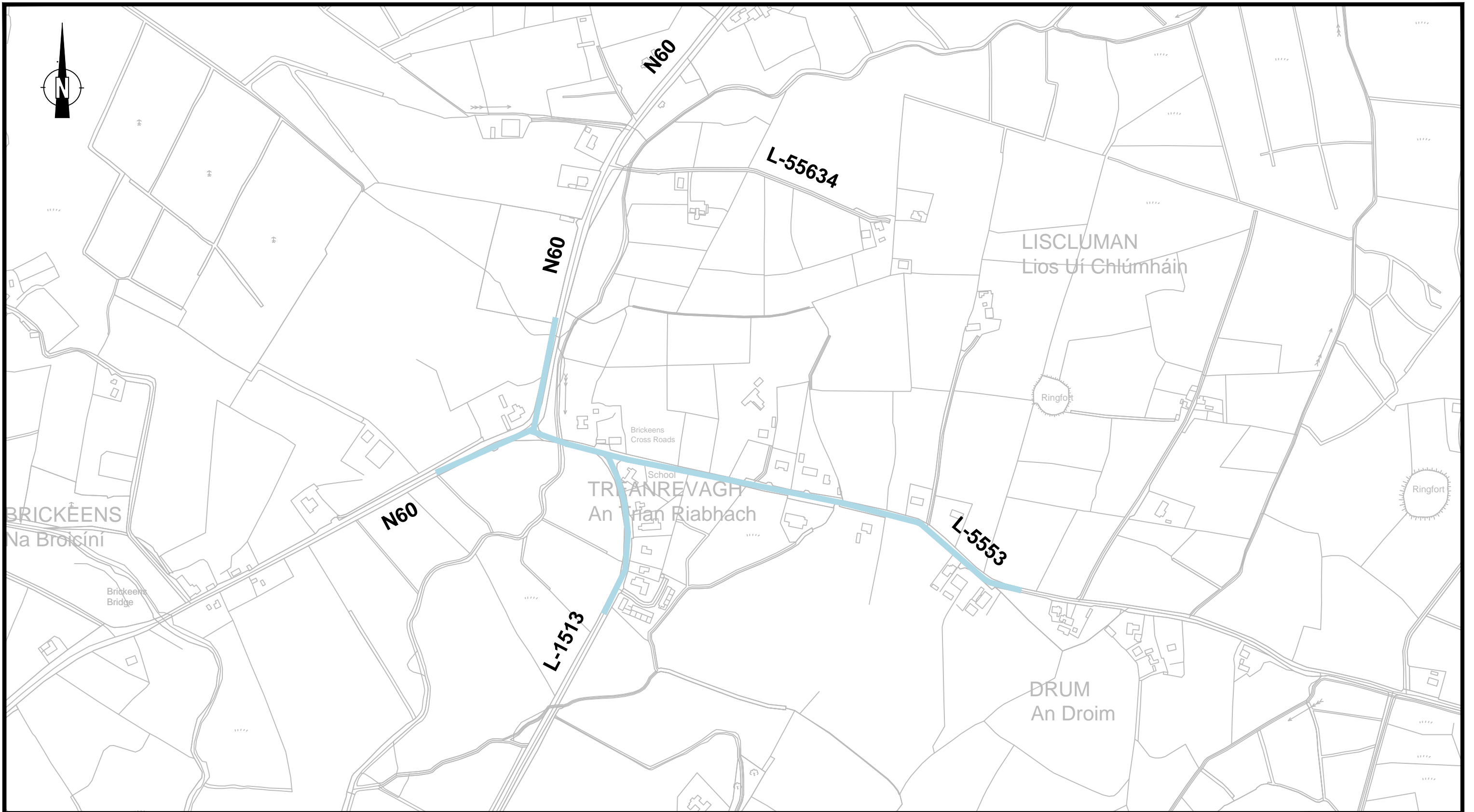
Drawing No: **CMMD-16-005**

MAYO COUNTY COUNCIL
 Areas an Chontae,
 The Mall,
 Castlebar,
 County Mayo.

Tel: +353-90-24444
 Fax: +353-90-23937

Includes Ordnance Survey Ireland data reproduced under OSI Licence number 2018/17 ©MAMayo County Council. Unauthorised reproduction infringes Ordnance Survey Ireland and Government of Ireland copyright. © Ordnance Survey Ireland, 2018.



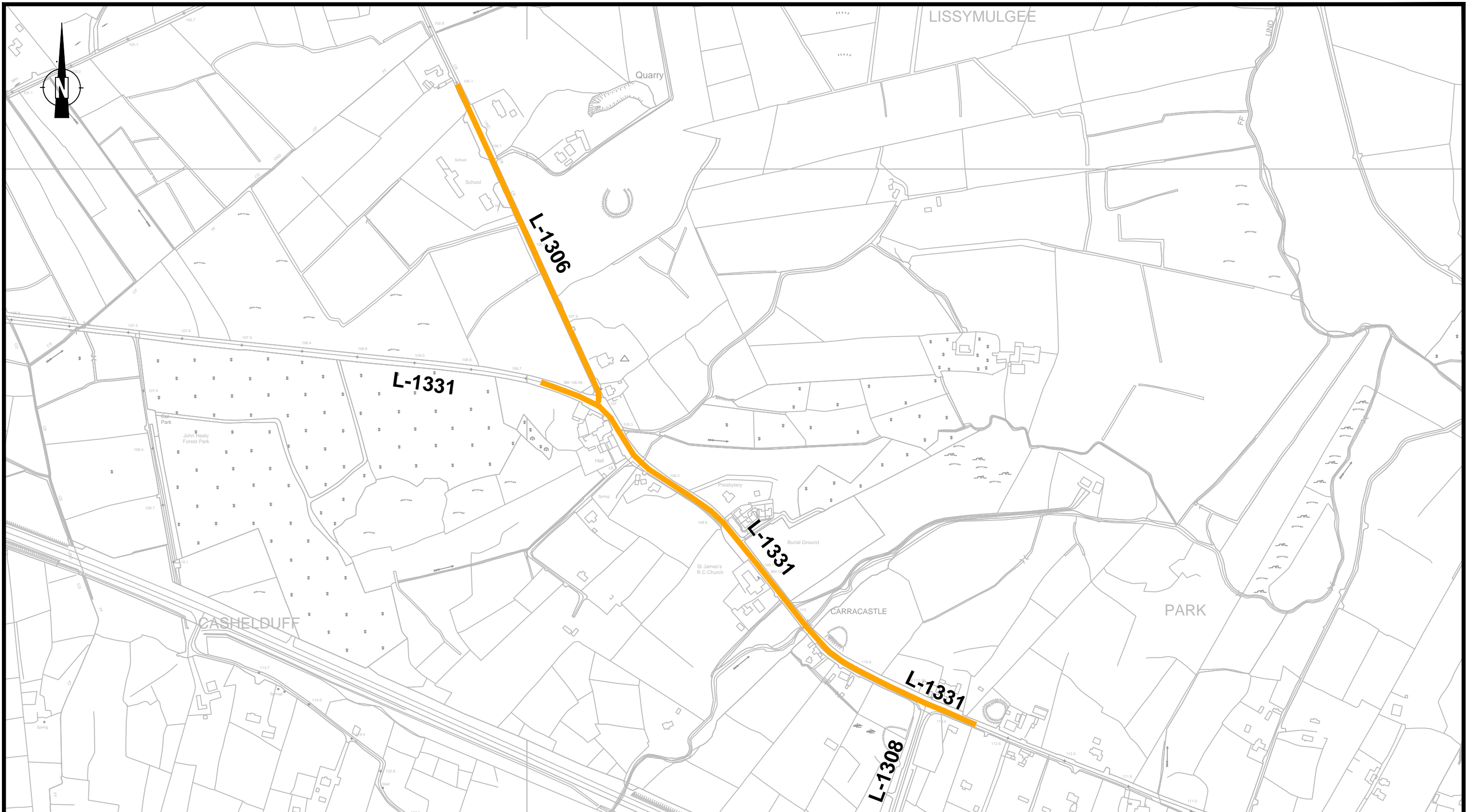


- 30 Km/h Zone
- 30 Km/h Slow Zone
- 50 Km/h Zone
- 60 Km/h Zone
- 80 Km/h Zone

Default Speed limits to apply to all other public roads (not coloured on Map) as specified in the Road Traffic Act 2004.

<p>PROJECT</p> <p style="text-align: center;">ROAD TRAFFIC (SPECIAL SPEED LIMIT) COUNTY MAYO BYE-LAWS 2018</p>	<p>PROJECT LOCATION</p> <p style="text-align: center;">BRICKENS</p>	<p style="text-align: center;">MAYO COUNTY COUNCIL</p> <p style="text-align: center;">Aras an Chontae, The Mall, Castlebar, County Mayo.</p> <p style="text-align: center;">Tel: +353-90-24444 Fax: +353-90-23937</p>
<p>DIRECTOR OF SERVICE TOM GILLIGAN, ASSETS & INFRASTRUCTURE.</p>	<p>Date: April 18</p> <p>Scale: 1:5000 @ A3</p> <p>Drawn: KD</p>	<p style="font-size: small;">Includes Ordnance Survey Ireland data reproduced under OSI Licence number 2018/17 CCMA/Mayo County Council. Unauthorised reproduction infringes Ordnance Survey Ireland and Government of Ireland copyright. © Ordnance Survey Ireland, 2018.</p>
<p>HEAD OF ROADS PAUL DOLAN, B.E.</p> <p style="text-align: right;">PROJECT CO-ORDINATOR MICHAEL LYONS, B.E., C.Eng.,M.I.E.I</p>	<p>Drawing No:</p> <p style="text-align: center;">CMMD-16-006</p>	






- 30 Km/h Zone
- 30 Km/h Slow Zone
- 50 Km/h Zone
- 60 Km/h Zone
- 80 Km/h Zone

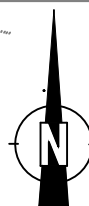
Default Speed limits to apply to all other public roads (not coloured on Map) as specified in the Road Traffic Act 2004.

PROJECT		PROJECT LOCATION	
ROAD TRAFFIC (SPECIAL SPEED LIMITS)		CARRACASTLE	
COUNTY MAYO BYE-LAWS 2018			
<small>DIRECTOR OF SERVICE TOM GILLIGAN, ASSETS & INFRASTRUCTURE.</small>		<small>Date: April 18</small>	
		<small>Scale: 1:5000 @ A3</small>	
		<small>Drawn: KD</small>	
<small>HEAD OF ROADS PAUL DOLAN, B.E.</small>		<small>Drawing No:</small>	
<small>PROJECT CO-ORDINATOR MICHAEL LYONS, B.E., C.Eng., M.I.E.I</small>		CMMD-16-007	

MAYO COUNTY COUNCIL
 Aras an Chontae,
 The Mall,
 Castlebar,
 County Mayo.
 Tel: +353-90-24444
 Fax: +353-90-23937



Includes Ordnance Survey Ireland data reproduced under OSI Licence number 2018/17 CCMA/Mayo County Council. Unauthorised reproduction infringes Ordnance Survey Ireland and Government of Ireland copyright. © Ordnance Survey Ireland, 2018.



CHARLESTOWN

Mayo/Sligo County Boundary

SONNAGH

LOWPARK

LAVY MORE

LAVY BEG

L-73001-3
L-73001-1

L-7304

L-13043

L-13045

BALLYGLASS WEST

BALLYGLASS EAST
An Balle Glas Their

BULCAUN
Bolcán

BRACKLAGH
An Bhracloch

PUNTABEG
An Punta Beag

SPECK
Baile na Speice

L-23053

L-1331

L-1305

L-1331

L-1331

L-73003

L-73002

N17

N17

L-13092

N5

30 Km/h Zone

30 Km/h Slow Zone

50 Km/h Zone

60 Km/h Zone

80 Km/h Zone

Default Speed limits to apply to all other public roads (not coloured on Map) as specified in the Road Traffic Act 2004.

PROJECT
**ROAD TRAFFIC (SPECIAL SPEED LIMITS)
COUNTY MAYO BYE-LAWS 2018**

DIRECTOR OF SERVICE
TOM O'LEIGHAN, ASSETS & INFRASTRUCTURE.

HEAD OF ROADS
PAUL DOLAN, B.E.

PROJECT CO-ORDINATOR
MICHAEL LYONS, B.E., C.Eng., M.I.E.I.

PROJECT LOCATION
CHARLESTOWN

Date: April 18

Scale: 1:5000 @ A1

Drawn: KD

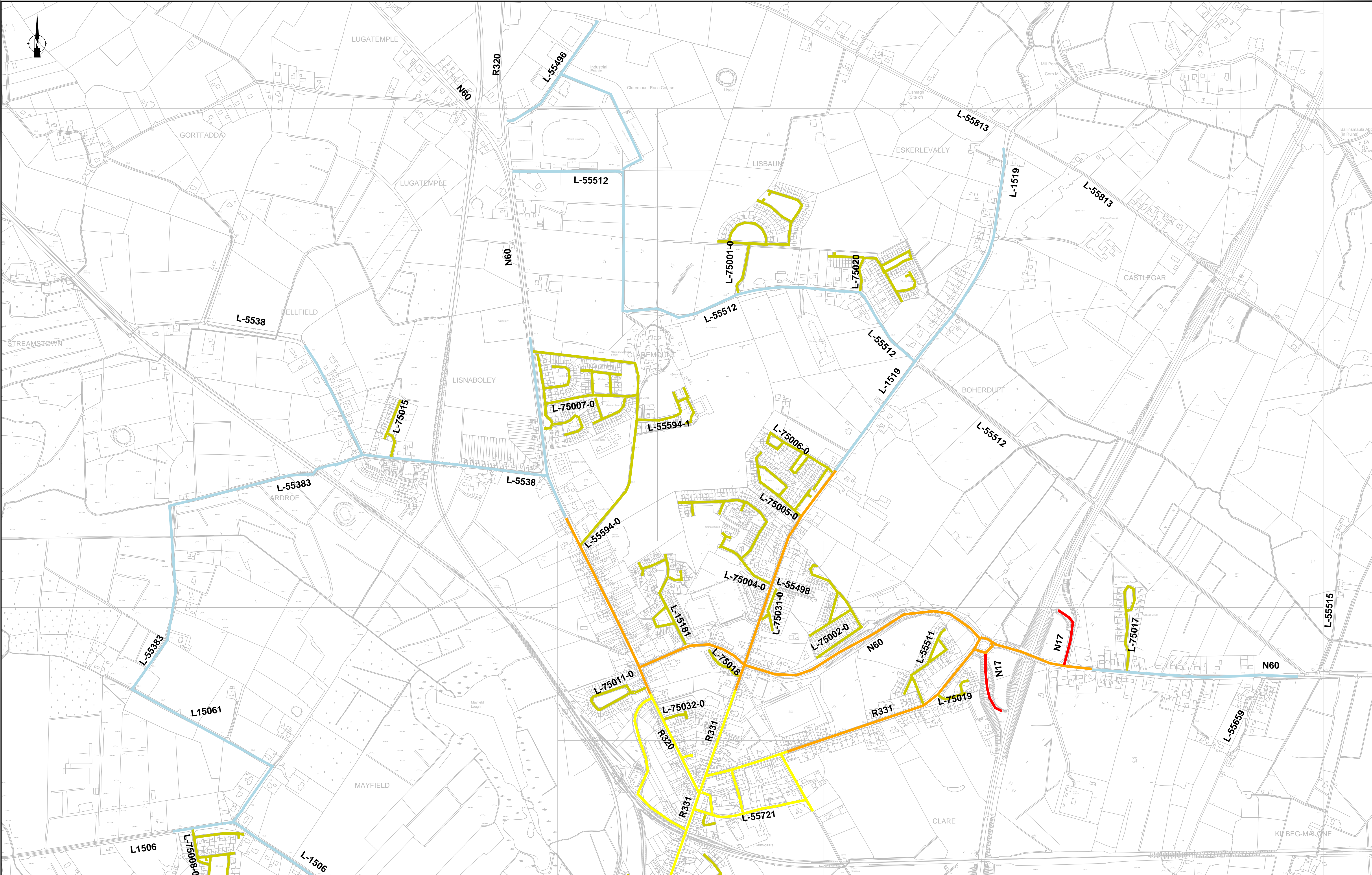
Drawing No:


CMMD-16-008

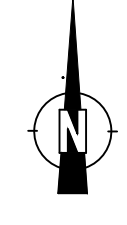
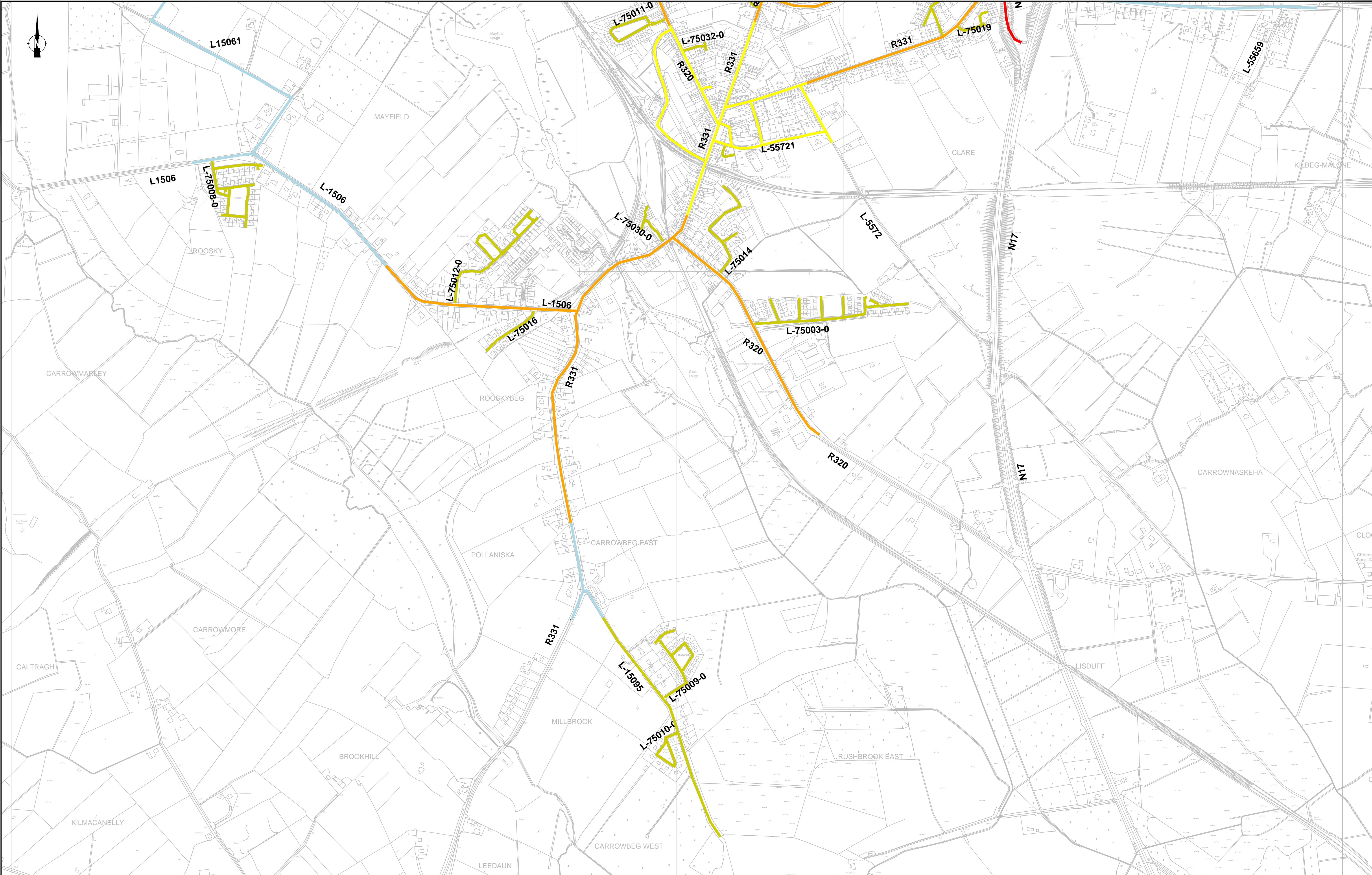
MAYO COUNTY COUNCIL
Aras an Chontae,
The Mall,
Castlebar,
County Mayo.
Tel: +353-90-24444
Fax: +353-90-23937



Includes Ordnance Survey Ireland data reproduced under OS Licence number 201617 CCMA/Mayo County Council.
Structural reproduction copyright Ordnance Survey Ireland and Government of Ireland copyright.
© Ordnance Survey Ireland, 2016.



<ul style="list-style-type: none"> 30 Km/h Zone 30 Km/h Slow Zone 50 Km/h Zone 60 Km/h Zone 80 Km/h Zone <p>Default Speed limits to apply to all other public roads (not coloured on Map) as specified in the Road Traffic Act 2004.</p>	<p>PROJECT</p> <p>ROAD TRAFFIC (SPECIAL SPEED LIMITS) COUNTY MAYO BYE-LAWS 2018</p> <p><small>DIRECTOR OF SERVICE TOM O'LEGGAN, ASSETS & INFRASTRUCTURE.</small></p>	<p>PROJECT LOCATION</p> <p>CLAREMORRIS</p> <p><small>Date: April 18 Scale: 1:5000 @ A1 Drawn: KD</small></p>	<p>MAYO COUNTY COUNCIL Aras an Chiontae, The Mall, Castlegar, County Mayo. <small>Tel: +353-90-24444 Fax: +353-90-23937</small></p> <p><small>Includes Ordnance Survey Ireland data reproduced under OSL Licence number 201617 CCMA/Mayo County Council. Structural reproduction copyright Ordnance Survey Ireland and Government of Ireland copyright. © Ordnance Survey Ireland, 2016.</small></p>		
	<p><small>HEAD OF ROADS PAUL DOLAN, B.E.</small></p>	<p><small>PROJECT CO-ORDINATOR MICHAEL LYONS, B.E., C.Eng., M.I.E.I.</small></p>			<p>Drawing No: CMMD-16-009 Dwg 1 of 2</p>



	30 Km/h Zone
	30 Km/h Slow Zone
	50 Km/h Zone
	60 Km/h Zone
	80 Km/h Zone

Default Speed limits to apply to all other public roads (not coloured on Map) as specified in the Road Traffic Act 2004.

PROJECT
PROPOSED SPEED LIMIT REVIEW

DIRECTOR OF SERVICE
TOM O'LEIGHAN, ASSETS & INFRASTRUCTURE

HEAD OF ROADS
PAUL DOLAN, B.E.

PROJECT CO-ORDINATOR
MICHAEL LYONS, B.E., C.Eng., M.I.E.I.


PROJECT LOCATION
CLAREMORRIS

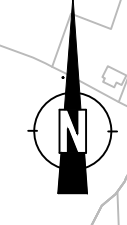
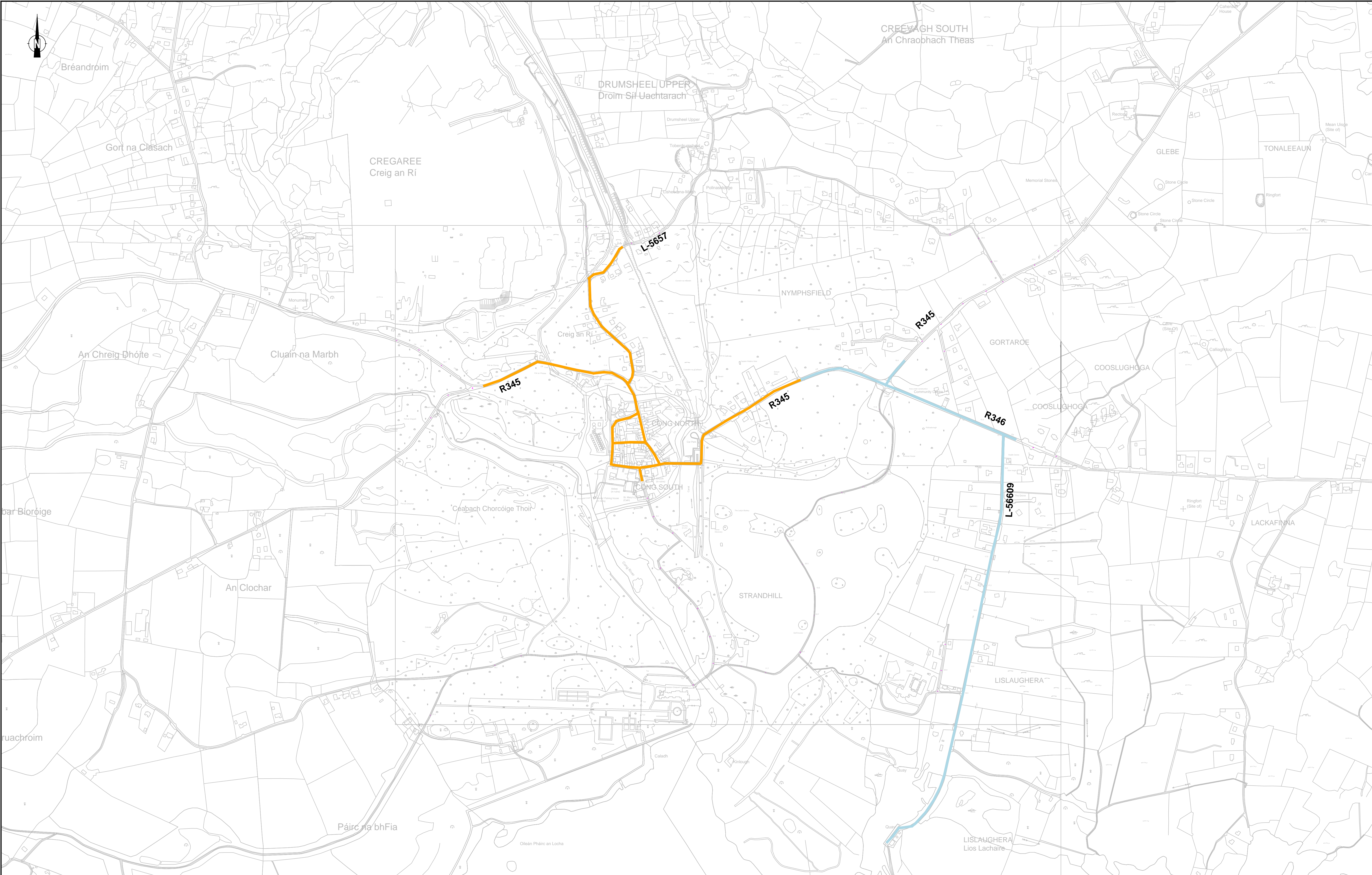
Date: April 18
Scale: 1:5000 @ A1
Drawn: KD






Drawing No: **CMMD-16-009**
Dwg 2 of 2

MAYO COUNTY COUNCIL
Aras an Chontae,
The Mall,
Castlebar,
County Mayo.
Tel: +353-90-24444
Fax: +353-90-23937

Includes Ordnance Survey Ireland data reproduced under OS Licence number 2018/17 CCMA/Mayo County Council.
© Ordnance Survey Ireland, 2018.





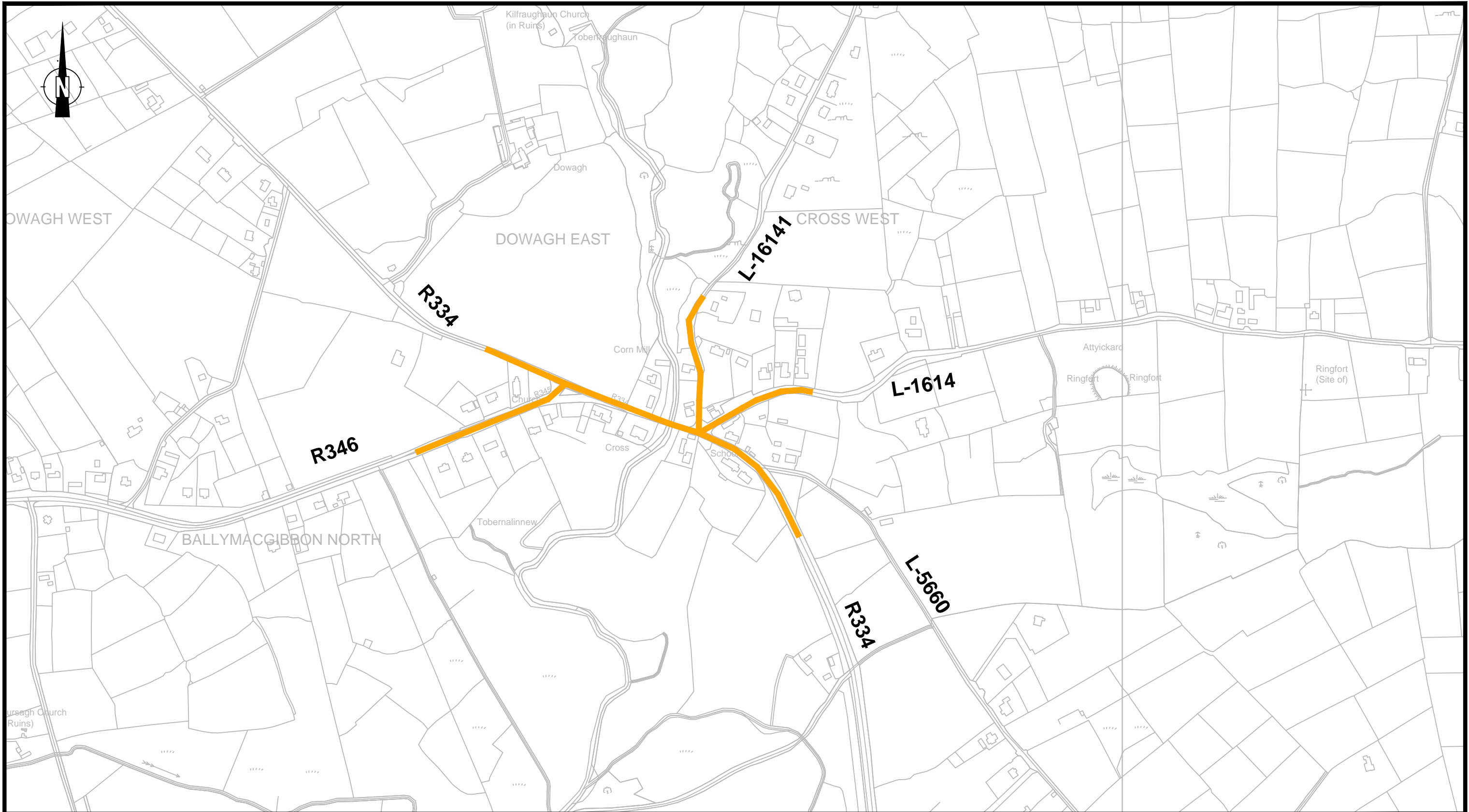
	30 Km/h Zone
	30 Km/h Slow Zone
	50 Km/h Zone
	60 Km/h Zone
	80 Km/h Zone
Default Speed limits to apply to all other public roads (not coloured on this) as specified in the Road Traffic Act 2004.	

PROJECT ROAD TRAFFIC (SPECIAL SPEED LIMITS) COUNTY MAYO BYE-LAWS 2018	
DIRECTOR OF SERVICE TOM O'LEIGHAN, ASSETS & INFRASTRUCTURE.	
HEAD OF ROADS PAUL DOLAN, B.E.	
PROJECT CO-ORDINATOR MICHAEL LYONS, B.E., C.Eng., M.I.E.I.	

PROJECT LOCATION CONG	
Date:	April 18
Scale:	1:5000 @ A1
Drawn:	KD
Drawing No:	CMMD-16-010

MAYO COUNTY COUNCIL Aras an Chontae, The Mall, Castlebar, County Mayo. Tel: +353-90-24444 Fax: +353-90-23937	
<small>Includes Ordnance Survey Ireland data reproduced under OSI Licence number 2016/17 CCMA/Mayo County Council. © Ordnance Survey Ireland, 2016.</small>	





- 30 Km/h Zone
- 30 Km/h Slow Zone
- 50 Km/h Zone
- 60 Km/h Zone
- 80 Km/h Zone

Default Speed limits to apply to all other public roads (not coloured on Map) as specified in the Road Traffic Act 2004.

PROJECT
**ROAD TRAFFIC (SPECIAL SPEED LIMITS)
 COUNTY MAYO BYE-LAWS 2018**

DIRECTOR OF SERVICE
 TOM GILLIGAN, ASSETS & INFRASTRUCTURE.

HEAD OF ROADS
 PAUL DOLAN, B.E.

PROJECT CO-ORDINATOR
 MICHAEL LYONS, B.E., C.Eng., M.I.E.I

PROJECT LOCATION
CROSS

Date: April 18

Scale: 1:5000 @ A3

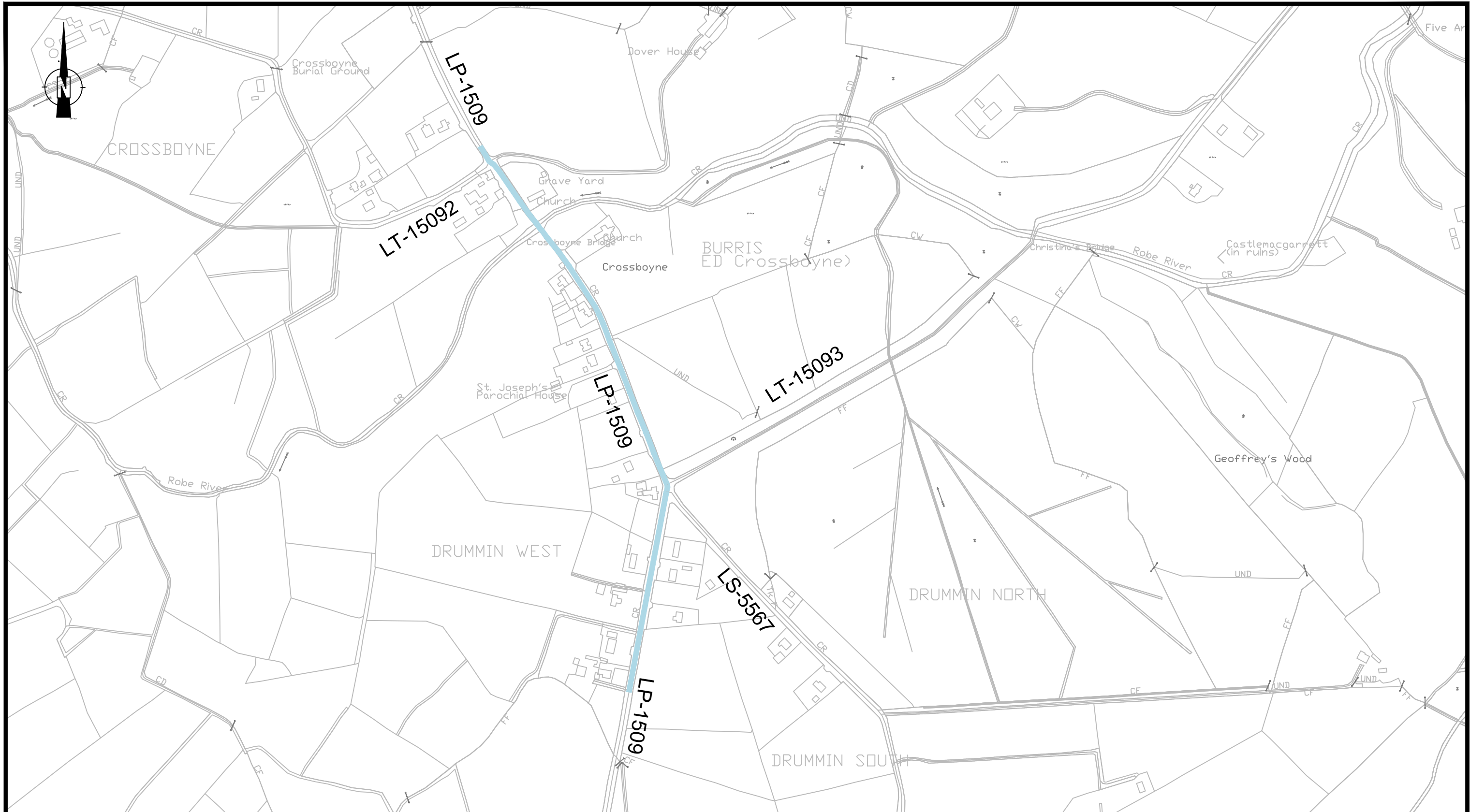
Drawn: KD

Drawing No:
CMMD-16-011

MAYO COUNTY COUNCIL
 Aras an Chontae,
 The Mall,
 Castlebar,
 County Mayo.
 Tel: +353-90-24444
 Fax: +353-90-23937



Includes Ordnance Survey Ireland data reproduced under OSI Licence number 2018/17 CCMA/Mayo County Council. Unauthorised reproduction infringes Ordnance Survey Ireland and Government of Ireland copyright. © Ordnance Survey Ireland, 2018.



- 30 Km/h Zone
- 30 Km/h Slow Zone
- 50 Km/h Zone
- 60 Km/h Zone
- 80 Km/h Zone

Default Speed limits to apply to all other public roads (not coloured on Map) as specified in the Road Traffic Act 2004.

PROJECT
ROAD TRAFFIC (SPECIAL SPEED LIMITS)
COUNTY MAYO BYE-LAWS 2018

DIRECTOR OF SERVICE
 TOM GILLIGAN, ASSETS & INFRASTRUCTURE.

HEAD OF ROADS
 PAUL DOLAN, B.E.

PROJECT CO-ORDINATOR
 MICHAEL LYONS, B.E., C.Eng., M.I.E.I

PROJECT LOCATION

CROSSBOYNE

Date: April 18

Scale: 1:5000 @ A3

Drawn: KD

Drawing No:

CMMD-16-012

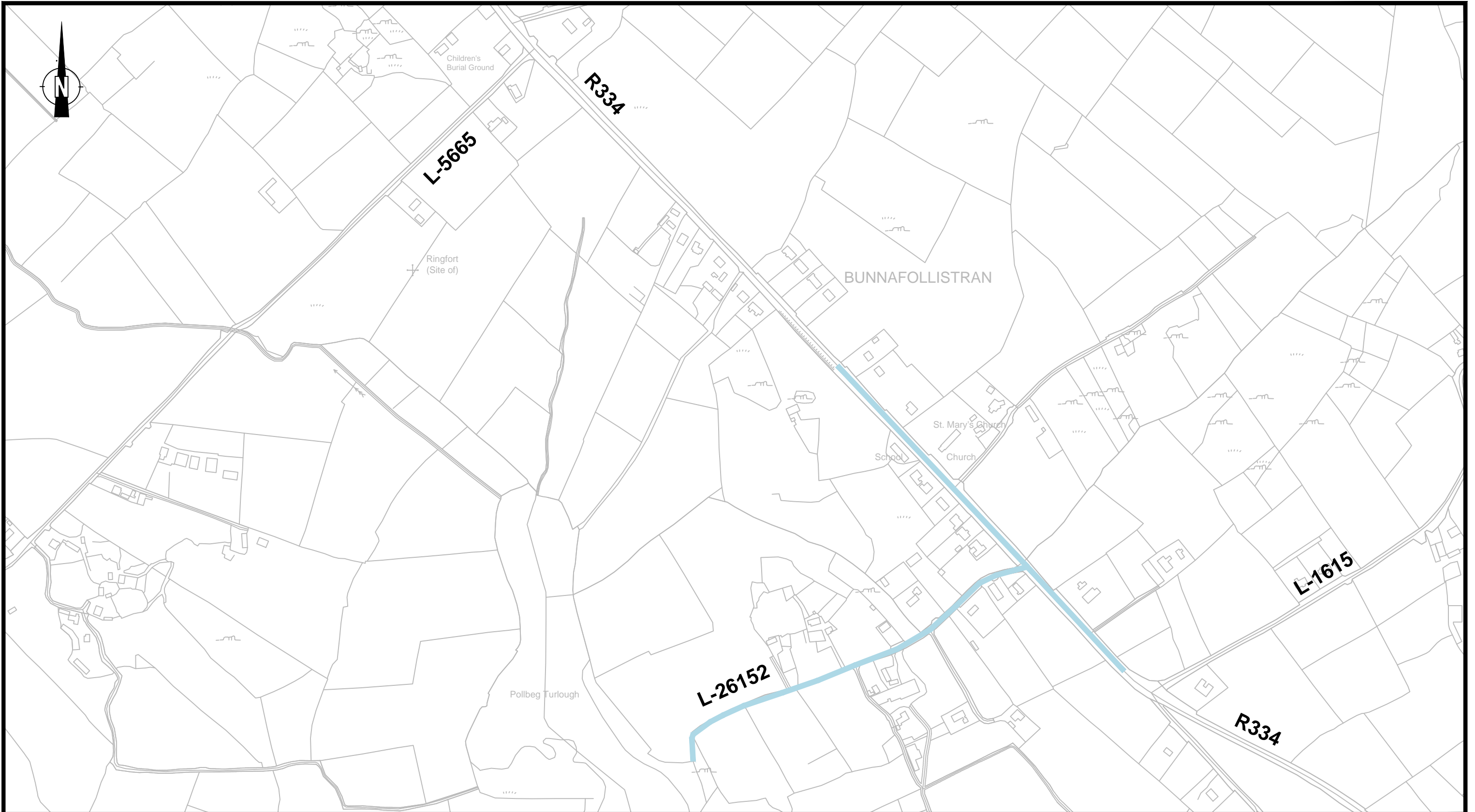
MAYO COUNTY COUNCIL

Aras an Chontae,
 The Mall,
 Castlebar,
 County Mayo.

Tel: +353-90-24444
 Fax: +353-90-23937

Includes Ordnance Survey Ireland data reproduced under OSI Licence number 2018/17 CCMA/Mayo County Council. Unauthorised reproduction infringes Ordnance Survey Ireland and Government of Ireland copyright. © Ordnance Survey Ireland, 2018.





- 30 Km/h Zone
- 30 Km/h Slow Zone
- 50 Km/h Zone
- 60 Km/h Zone
- 80 Km/h Zone

Default Speed limits to apply to all other public roads (not coloured on Map) as specified in the Road Traffic Act 2004.

PROJECT ROAD TRAFFIC (SPECIAL SPEED LIMITS) COUNTY MAYO BYE-LAWS 2018	
DIRECTOR OF SERVICE TOM GILLIGAN, ASSETS & INFRASTRUCTURE.	
HEAD OF ROADS PAUL DOLAN, B.E.	PROJECT CO-ORDINATOR MICHAEL LYONS, B.E., C.Eng.,M.I.E.I

PROJECT LOCATION GLENCORRIB	
Date:	April 18
Scale:	1: 5000 @ A3
Drawn:	KD
Drawing No:	
CMMD-16-013	

MAYO COUNTY COUNCIL
 Aras an Chontae,
 The Mall,
 Castlebar,
 County Mayo.
 Tel: +353-90-24444
 Fax: +353-90-23937

Includes Ordnance Survey Ireland data reproduced under OSI Licence number 2018/17 CCMA/Mayo County Council.
 Unauthorised reproduction infringes Ordnance Survey Ireland and Government of Ireland copyright.
 © Ordnance Survey Ireland, 2018.





- 30 Km/h Zone
- 30 Km/h Slow Zone
- 50 Km/h Zone
- 60 Km/h Zone
- 80 Km/h Zone

Default Speed limits to apply to all other public roads (not coloured on Map) as specified in the Road Traffic Act 2004.

PROJECT
ROAD TRAFFIC (SPECIAL SPEED LIMITS)
COUNTY MAYO BYE-LAWS 2018

DIRECTOR OF SERVICE
 TOM GILLIGAN, ASSETS & INFRASTRUCTURE.

HEAD OF ROADS
 PAUL DOLAN, B.E.

PROJECT CO-ORDINATOR
 MICHAEL LYONS, B.E., C.Eng., M.I.E.I

PROJECT LOCATION
IRISHTOWN

Date: April 18
 Scale: 1:5000 @ A3
 Drawn: KD

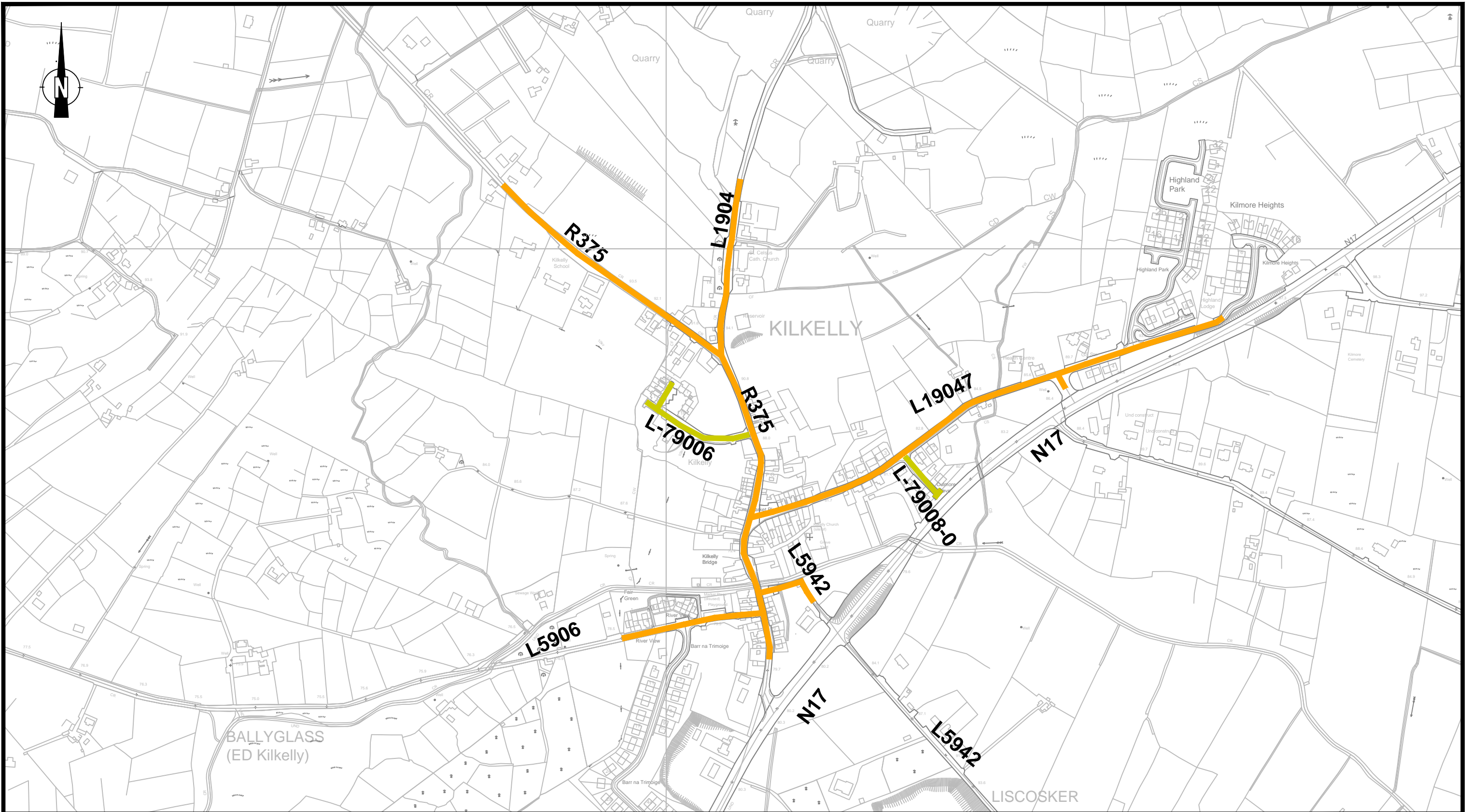
Drawing No:
CMMD-16-014






MAYO COUNTY COUNCIL
 Aras an Chontae,
 The Mall,
 Castlebar,
 County Mayo.

Tel: +353-90-24444
 Fax: +353-90-23937



Includes Ordnance Survey Ireland data reproduced under OSI Licence number 2018/17 CCMA/Mayo County Council. Unauthorised reproduction infringes Ordnance Survey Ireland and Government of Ireland copyright. © Ordnance Survey Ireland, 2018.




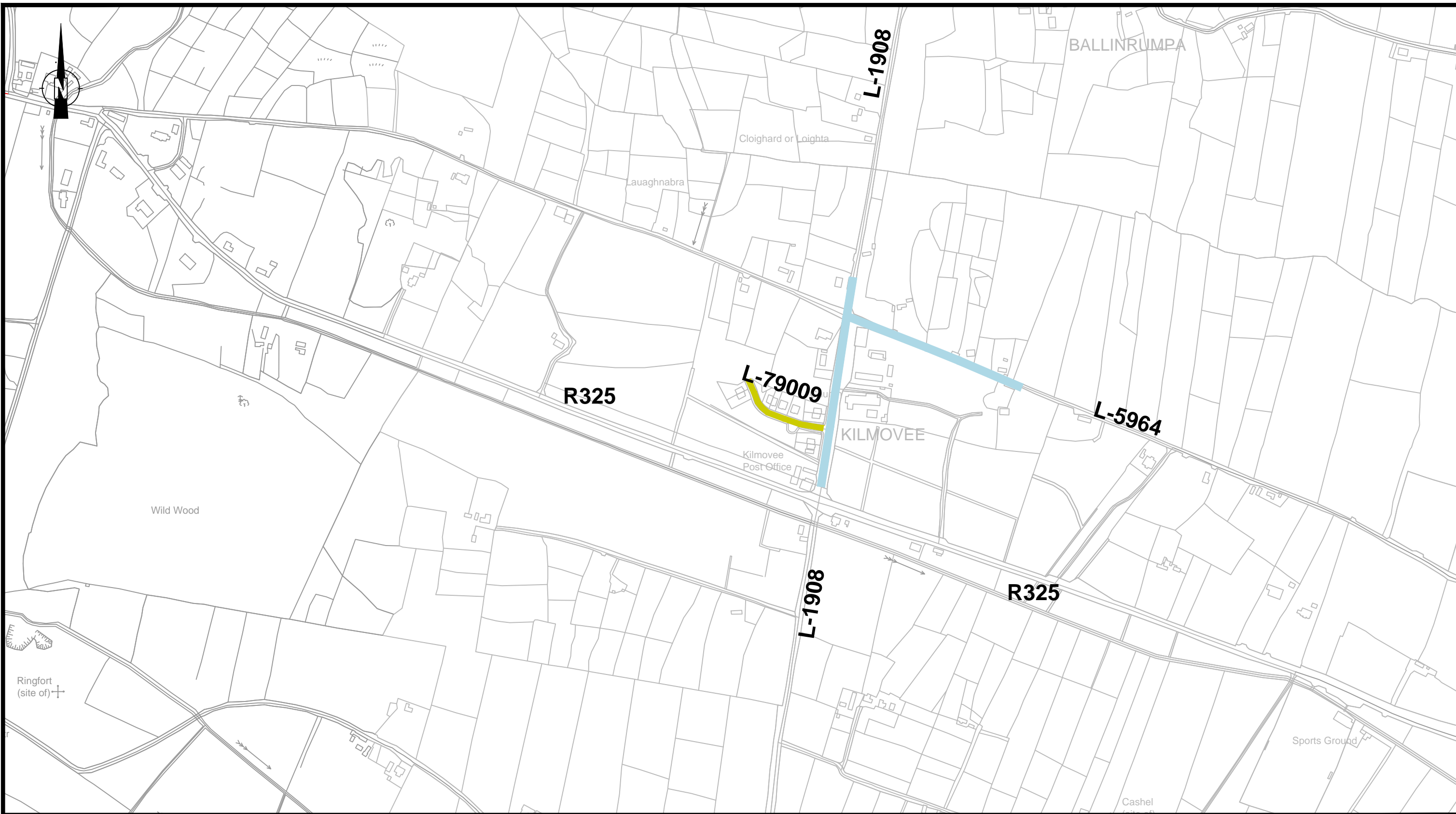
	30 Km/h Zone
	30 Km/h Slow Zone
	50 Km/h Zone
	60 Km/h Zone
	80 Km/h Zone
<p>Default Speed limits to apply to all other public roads (not coloured on Map) as specified in the Road Traffic Act 2004.</p>	

<p>PROJECT ROAD TRAFFIC (SPECIAL SPEED LIMITS) COUNTY MAYO BYE-LAWS 2018</p>	
<p><small>DIRECTOR OF SERVICE</small> TOM GILLIGAN, ASSETS & INFRASTRUCTURE.</p>	
<p><small>HEAD OF ROADS</small> PAUL DOLAN, B.E.</p>	<p><small>PROJECT CO-ORDINATOR</small> MICHAEL LYONS, B.E., C.Eng., M.I.E.I</p>

<p>PROJECT LOCATION KILKELLY</p>	
Date:	April 18
Scale:	1: 5000 @ A3
Drawn:	KD
Drawing No:	CMMD-16-015

<p>MAYO COUNTY COUNCIL Aras an Chontae, The Mall, Castlebar, County Mayo. Tel: +353-90-24444 Fax: +353-90-23937</p>
<p><small>Includes Ordnance Survey Ireland data reproduced under OSI Licence number 2018/17 CCMA/Mayo County Council. Unauthorised reproduction infringes Ordnance Survey Ireland and Government of Ireland copyright. © Ordnance Survey Ireland, 2018.</small></p>





- 30 Km/h Zone
- 30 Km/h Slow Zone
- 50 Km/h Zone
- 60 Km/h Zone
- 80 Km/h Zone

Default Speed limits to apply to all other public roads (not coloured on Map) as specified in the Road Traffic Act 2004.

PROJECT
ROAD TRAFFIC (SPECIAL SPEED LIMITS)
COUNTY MAYO BYE-LAWS 2018

DIRECTOR OF SERVICE
 TOM GILLIGAN, ASSETS & INFRASTRUCTURE.

HEAD OF ROADS
 PAUL DOLAN, B.E.


PROJECT CO-ORDINATOR
 MICHAEL LYONS, B.E., C.Eng., M.I.E.I

PROJECT LOCATION
KILMOVEE

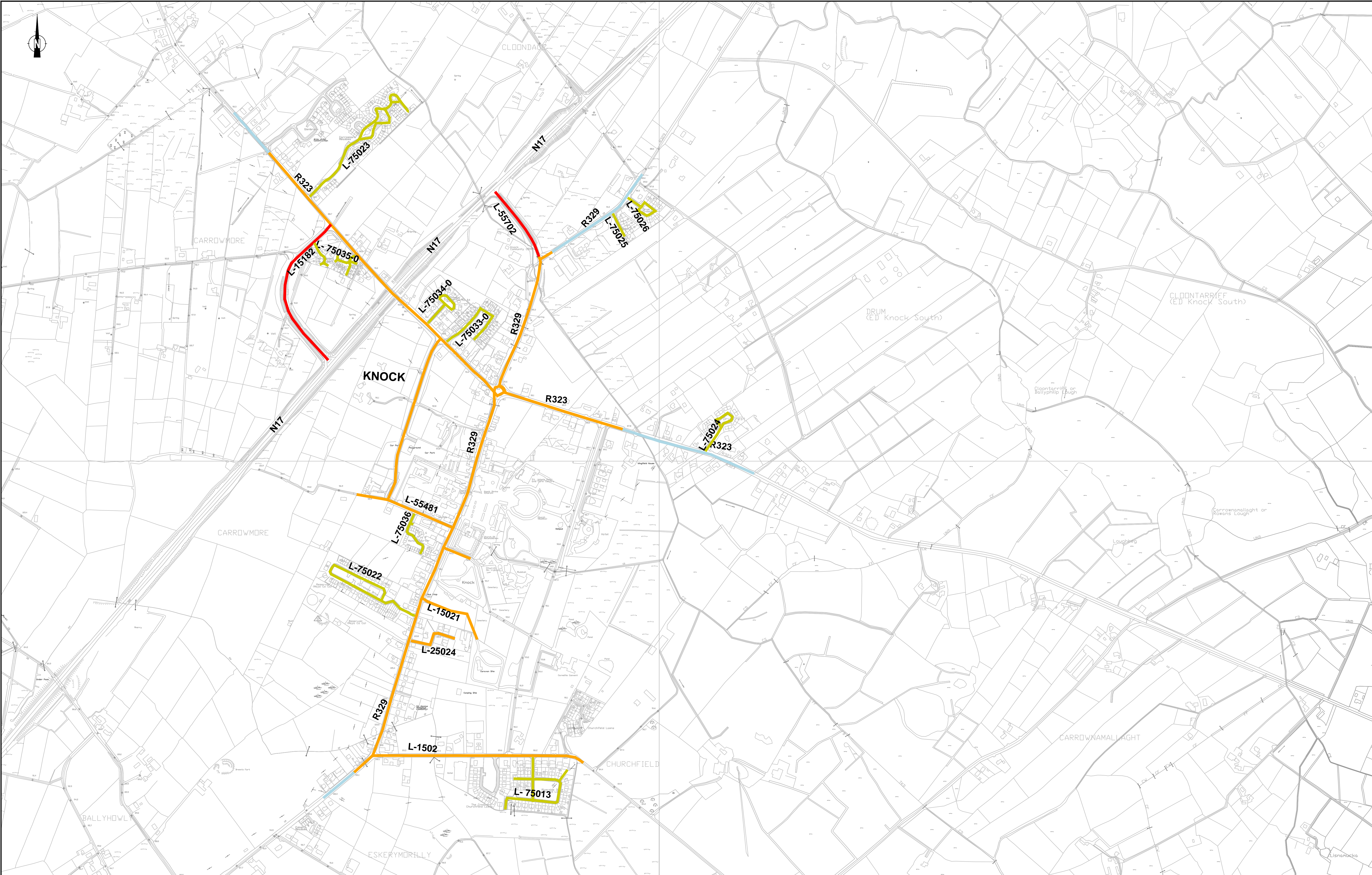
Date: April 18
 Scale: 1:5000 @ A3
 Drawn: KD

Drawing No:
CMMD-16-017

MAYO COUNTY COUNCIL
 Aras an Chontae,
 The Mall,
 Castlebar,
 County Mayo.
 Tel: +353-90-24444
 Fax: +353-90-23937



Includes Ordnance Survey Ireland data reproduced under OSI Licence number 2018/17 CCMA/Mayo County Council. Unauthorised reproduction infringes Ordnance Survey Ireland and Government of Ireland copyright. © Ordnance Survey Ireland, 2018.



	30 Km/h Zone
	30 Km/h Slow Zone
	50 Km/h Zone
	60 Km/h Zone
	80 Km/h Zone

Default Speed limits to apply to all other public roads (not coloured on Map) as specified in the Road Traffic Act 2004.

PROJECT
ROAD TRAFFIC (SPECIAL SPEED LIMITS)
COUNTY MAYO BYE-LAWS 2018

DIVISION OF SERVICES
 FOR GULLIANS, ASSETS & INFRASTRUCTURE

HEAD OF ROADS
 PAUL DOLAN, B.E. PROJECT CO-ORDINATOR
 MICHAEL LYONS, B.E., C.Eng., M.I.E.T.

PROJECT LOCATION
KNOCK

Date: April 18
 Scale: 1:5000 @ A3
 Drawn: KD
 Drawing No: **CMMD-16-018**

MAYO COUNTY COUNCIL
 Aras an Chontae,
 The Mall,
 Castlebar,
 County Mayo.
 Tel: +353-90-24444
 Fax: +353-90-29937

Includes Ordnance Survey Ireland data reproduced under OSI Licence number 201817 CCMA/Mayo County Council.
 Structural reproduction copyright Ordnance Survey Ireland and Government of Ireland copyright.
 © Ordnance Survey Ireland, 2018.





- 30 Km/h Zone
- 30 Km/h Slow Zone
- 50 Km/h Zone
- 60 Km/h Zone
- 80 Km/h Zone


Default Speed limits to apply to all other public roads (not coloured on Map) as specified in the Road Traffic Act 2004.

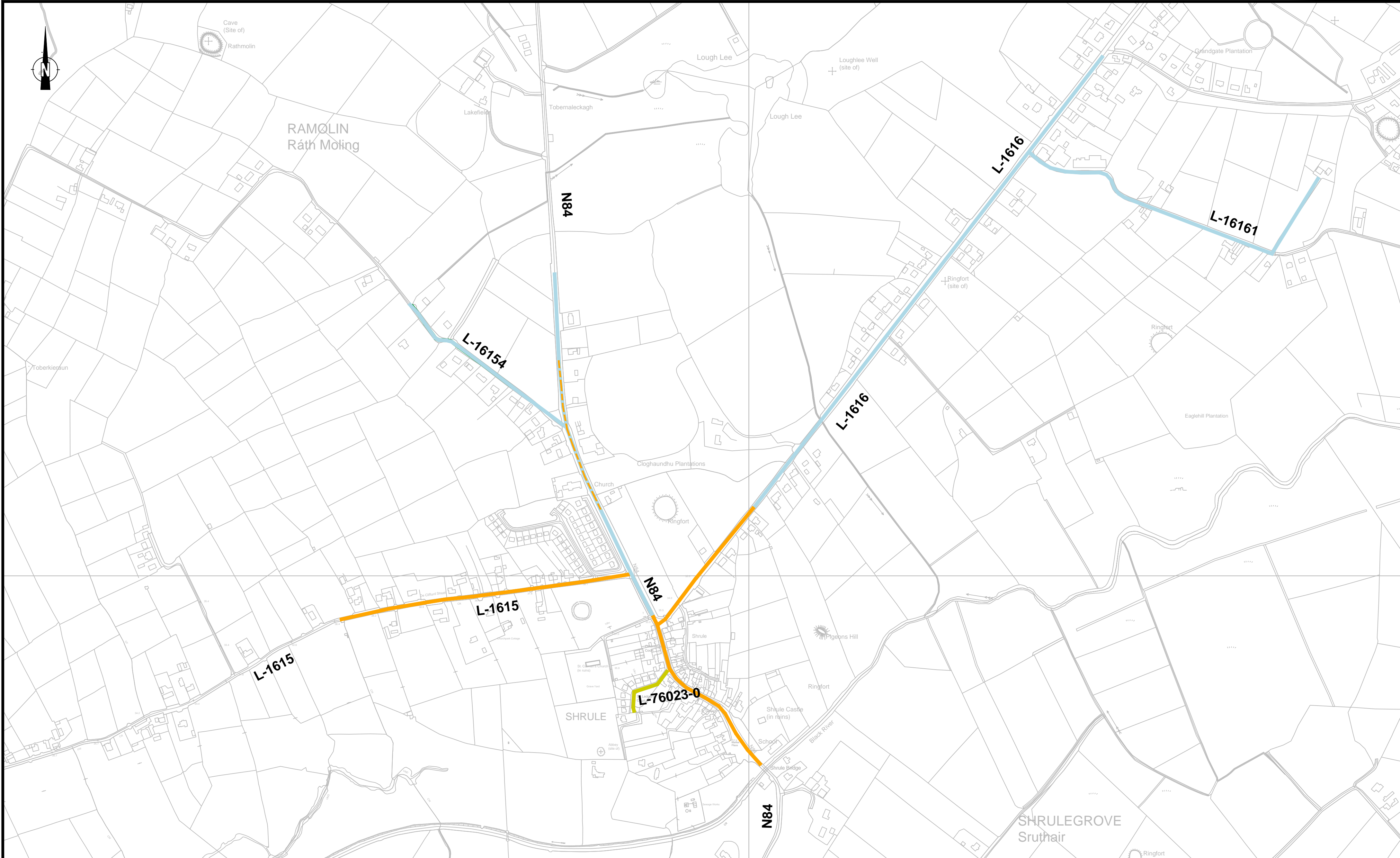
PROJECT ROAD TRAFFIC (SPECIAL SPEED LIMITS) COUNTY MAYO BYE-LAWS 2018	
DIRECTOR OF SERVICE TOM GILLIGAN, ASSETS & INFRASTRUCTURE.	
HEAD OF ROADS PAUL DOLAN, B.E.	PROJECT CO-ORDINATOR MICHAEL LYONS, B.E., C.Eng., M.I.E.I.







PROJECT LOCATION ROUNDFORT	
Date:	April 18
Scale:	1:5000 @ A3
Drawn:	KD
Drawing No:	
CMMD-16-019	

MAYO COUNTY COUNCIL
 Aras an Chontae,
 The Mall,
 Castlebar,
 County Mayo.
 Tel: +353-90-24444
 Fax: +353-90-23937

Includes Ordnance Survey Ireland data reproduced under OSI Licence number 2018/17 CCMA/Mayo County Council.
 Unauthorised reproduction infringes Ordnance Survey Ireland and Government of Ireland copyright.
 © Ordnance Survey Ireland, 2018.






	30 Km/h Zone
	30 Km/h Slow Zone
	50 Km/h Zone
	60 Km/h Zone
	80 Km/h Zone
	50 Km/h Periodic Special Speed Limit
<p>Default Speed limits to apply to all other public roads (not coloured on Map) as specified in the Road Traffic Act 2004.</p>	

<p>PROJECT ROAD TRAFFIC (SPECIAL SPEED LIMITS) COUNTY MAYO BYE-LAWS 2018</p>	
<p>DIRECTOR OF SERVICE TOM GILLIGAN, ASSETS & INFRASTRUCTURE.</p>	
<p>HEAD OF ROADS PAUL DOLAN, B.E.</p>	<p>PROJECT CO-ORDINATOR MICHAEL LYONS, B.E., C.Eng., M.I.E.I.</p>

<p>PROJECT LOCATION SHRULE</p>	
Date:	April 18
Scale:	1:5000 @ A2
Drawn:	KD
Drawing No:	CMMD-16-020

<p>MAYO COUNTY COUNCIL Aras an Chontae, The Mall, Castlebar, County Mayo. Tel: +353-90-24444 Fax: +353-90-23937</p>	
<p><small>Includes Ordnance Survey Ireland data reproduced under OSI Licence number 2018/17 CCMA/Mayo County Council. Unauthorised reproduction infringes Ordnance Survey Ireland and Government of Ireland copyright. © Ordnance Survey Ireland, 2018.</small></p>	



- 30 Km/h Zone
- 30 Km/h Slow Zone
- 50 Km/h Zone
- 60 Km/h Zone
- 80 Km/h Zone

Default Speed limits to apply to all other public roads (not coloured on Map) as specified in the Road Traffic Act 2004.

PROJECT
ROAD TRAFFIC (SPECIAL SPEED LIMITS)
COUNTY MAYO BYE-LAWS 2018

DIRECTOR OF SERVICE
 TOM GILLIGAN, ASSETS & INFRASTRUCTURE.

HEAD OF ROADS
 PAUL DOLAN, B.E.

PROJECT CO-ORDINATOR
 MICHAEL LYONS, B.E., C.Eng., M.I.E.I

PROJECT LOCATION
TAUGHEEN

Date: April 18
 Scale: 1:5000 @ A3
 Drawn: KD

Drawing No:
CMMD-16-021

MAYO COUNTY COUNCIL
 Aras an Chontae,
 The Mall,
 Castlebar,
 County Mayo.

Tel: +353-90-24444
 Fax: +353-90-23937

Includes Ordnance Survey Ireland data reproduced under OSI Licence number 2018/17 CCMA/Mayo County Council. Unauthorised reproduction infringes Ordnance Survey Ireland and Government of Ireland copyright. © Ordnance Survey Ireland, 2018.





- 30 Km/h Zone
- 30 Km/h Slow Zone
- 50 Km/h Zone
- 60 Km/h Zone
- 80 Km/h Zone

Default Speed limits to apply to all other public roads (not coloured on Map) as specified in the Road Traffic Act 2004.

PROJECT
ROAD TRAFFIC (SPECIAL SPEED LIMITS)
COUNTY MAYO BYE-LAWS 2018

DIRECTOR OF SERVICE
 TOM GILLIGAN, ASSETS & INFRASTRUCTURE.

HEAD OF ROADS
 PAUL DOLAN, B.E.

PROJECT CO-ORDINATOR
 MICHAEL LYONS, B.E., C.Eng., M.I.E.I.

PROJECT LOCATION
THE NEALE

Date: April 18

Scale: 1:5000 @ A2

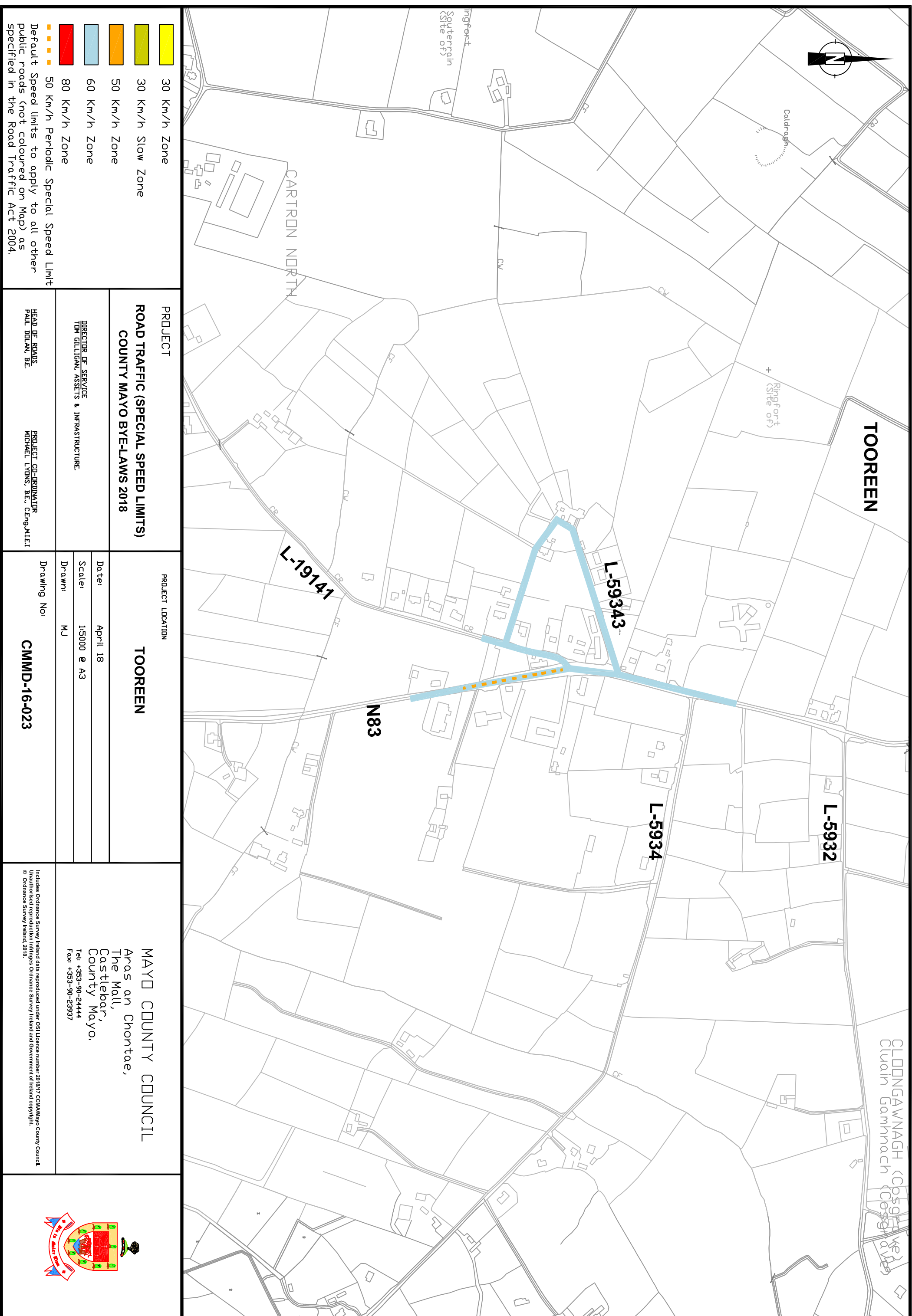
Drawn: KD

Drawing No:
CMMD-16-022

MAYO COUNTY COUNCIL
 Aras an Chontae,
 The Mall,
 Castlebar,
 County Mayo.
 Tel: +353-90-24444
 Fax: +353-90-23937



Includes Ordnance Survey Ireland data reproduced under OSI Licence number 2018/17 CCMA/Mayo County Council. Unauthorised reproduction infringes Ordnance Survey Ireland and Government of Ireland copyright. © Ordnance Survey Ireland, 2018.



	30 Km/h Zone
	30 Km/h Slow Zone
	50 Km/h Zone
	60 Km/h Zone
	80 Km/h Zone
	50 Km/h Periodic Special Speed Limit

Default Speed limits to apply to all other public roads (not coloured on Map) as specified in the Road Traffic Act 2004.

PROJECT	
ROAD TRAFFIC (SPECIAL SPEED LIMITS)	
COUNTY MAYO BYE-LAWS 2018	
DIRECTOR OF SERVICE TOM GILLIGAN, ASSETS & INFRASTRUCTURE.	PROJECT CO-ORDINATOR MICHAEL LYONS, B.E., CENG, M.E.I.
HEAD OF ROADS PAUL DOLAN, B.E.	

PROJECT LOCATION	
TOOREEN	
Date:	April 18
Scale:	1:5000 @ A3
Drawn:	MJ
Drawing No:	CMMD-16-023

MAYO COUNTY COUNCIL
 Aras an Chontae,
 The Mall,
 Castlebar,
 County Mayo.
 Tel: +353-90-24444
 Fax: +353-90-23937

Includes Ordnance Survey Ireland data reproduced under OSI Licence number 2018/17. © 2018. All rights reserved. Unauthorised reproduction infringes Ordnance Survey Ireland and Government of Ireland copyright. © Ordnance Survey Ireland, 2018.

