

Includes Ordnance Survey Ireland data reproduced under OS Licence number 101111 ©MAYO County Council
Unpublished information from Ordnance Survey Ireland and Government of Ireland copyright.
©Ordnance Survey Ireland 2017.

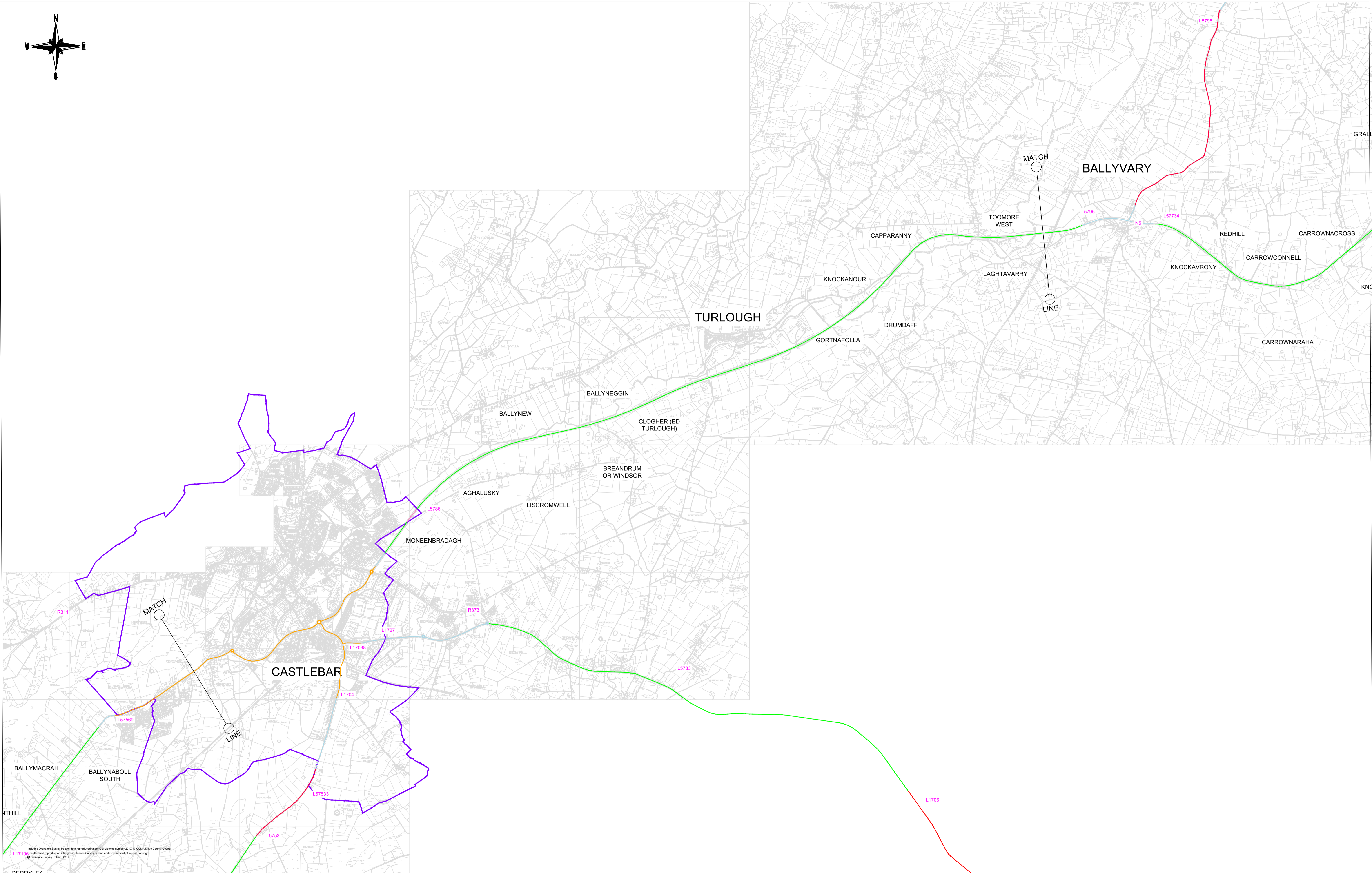


ROAD TRAFFIC (SPECIAL SPEED LIMITS) COUNTY MAYO BYE-LAWS 2018

LEGEND

- Proposed Speed Limit Sign (80, 100)
- Existing Speed Limit Sign (80, 60)
- Advanced Speed Limit Sign (80)
- Legal Urban Boundary
- County Boundary
- Extents of 30 km/h Special Speed Limit
- Extents of 50 km/h Special Speed Limit
- Extents of 50 km/h Periodic Special Speed Limit
- Extents of 60 km/h Special Speed Limit
- Extents of 60 km/h Periodic Special Speed Limit
- Extents of 80 km/h Special Speed Limit
- Extents of 100 km/h Default Speed Limit
- Extents of 100 km/h Special Speed Limit
- Extents of 120 km/h Special Speed Limit

Speed Limit Locations & Bye-Law Zones N5 - Westport to Castlebar		Status: Bye-Laws	
Designed: MCC	Component: Bye-Laws	Drawing No.	Rev.
Drawn: RW & MT	Scale (@A3): 1:4,0,000	8030-N5-BL-01	1
Checked: ML	Scale (@A1): 1:20,000		
Approved: PD	Date: APRIL 2018		



Includes Ordnance Survey Ireland data reproduced under OSL Licence number 2017/11 CCMA/Mayo County Council
 L1710 Unauthorised reproduction infringes Ordnance Survey Ireland and Government of Ireland copyright.
 © Ordnance Survey Ireland, 2017.

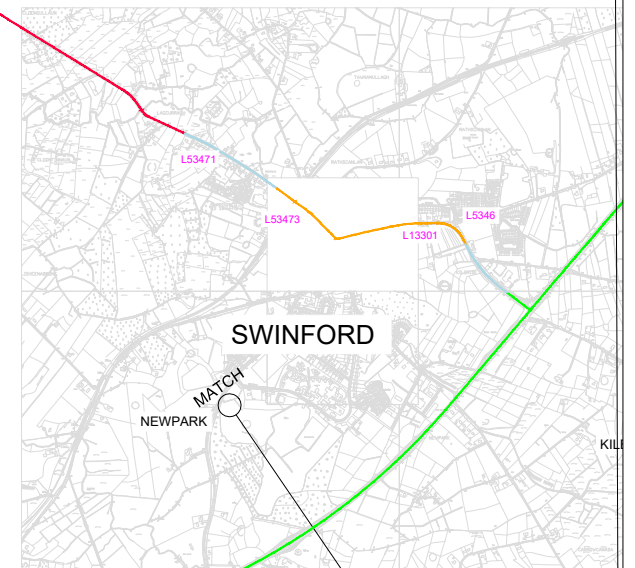
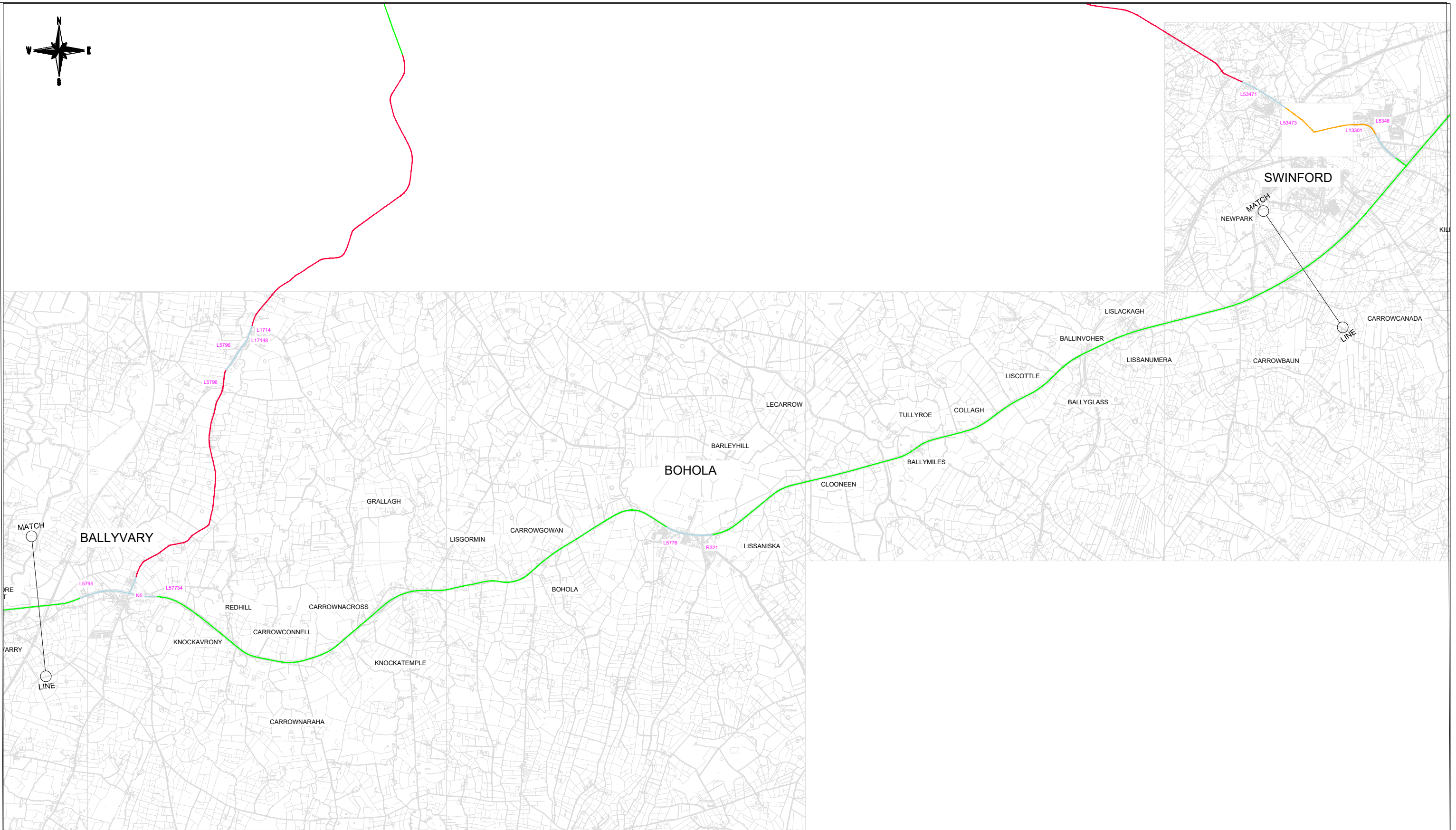


ROAD TRAFFIC (SPECIAL SPEED LIMITS) COUNTY MAYO BYE-LAWS 2018

LEGEND

 Proposed Speed Limit Sign	 Existing Speed Limit Sign	 Advanced Speed Limit Sign	 Legal Urban Boundary	 County Boundary	 Extents of 30 km/h Special Speed Limit Extents of 50 km/h Special Speed Limit Extents of 50 km/h Periodic Special Speed Limit Extents of 60 km/h Special Speed Limit Extents of 60 km/h Periodic Special Speed Limit Extents of 80 km/h Special Speed Limit Extents of 100 km/h Default Speed Limit Extents of 100 km/h Special Speed Limit Extents of 120 km/h Special Speed Limit
-------------------------------	-------------------------------	-------------------------------	--------------------------	---------------------	---

Speed Limit Locations & Bye-Law Zones		N5 - Castlebar to Ballyvary		Status: Bye-Laws
Designed: MCC	Component: Bye-Laws	Drawing No.	Rev.	
Drawn: RW & MT	Scale (@A3): 1:40,000	8030-N5-BL-02	0	
Checked: ML	Scale (@A1): 1:20,000			
Approved: PD	Date: APRIL 2018			



Includes Ordnance Survey Ireland data reproduced under OS Licence number 2017117. ©2018 Mayo County Council. Unauthorised reproduction infringes Ordnance Survey Ireland and Government of Ireland copyright. © Ordnance Survey Ireland, 2017.

MAYO COUNTY COUNCIL

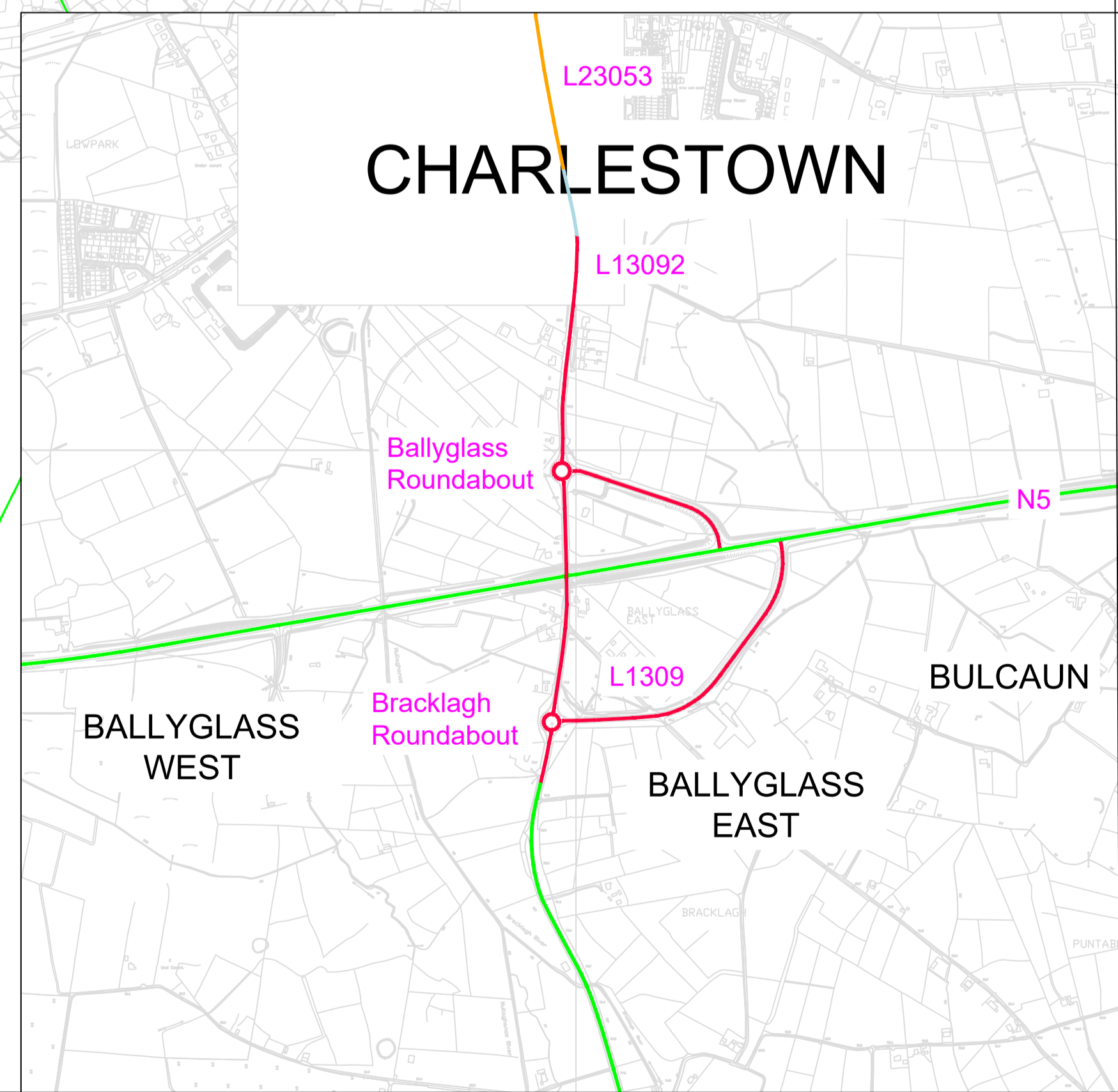
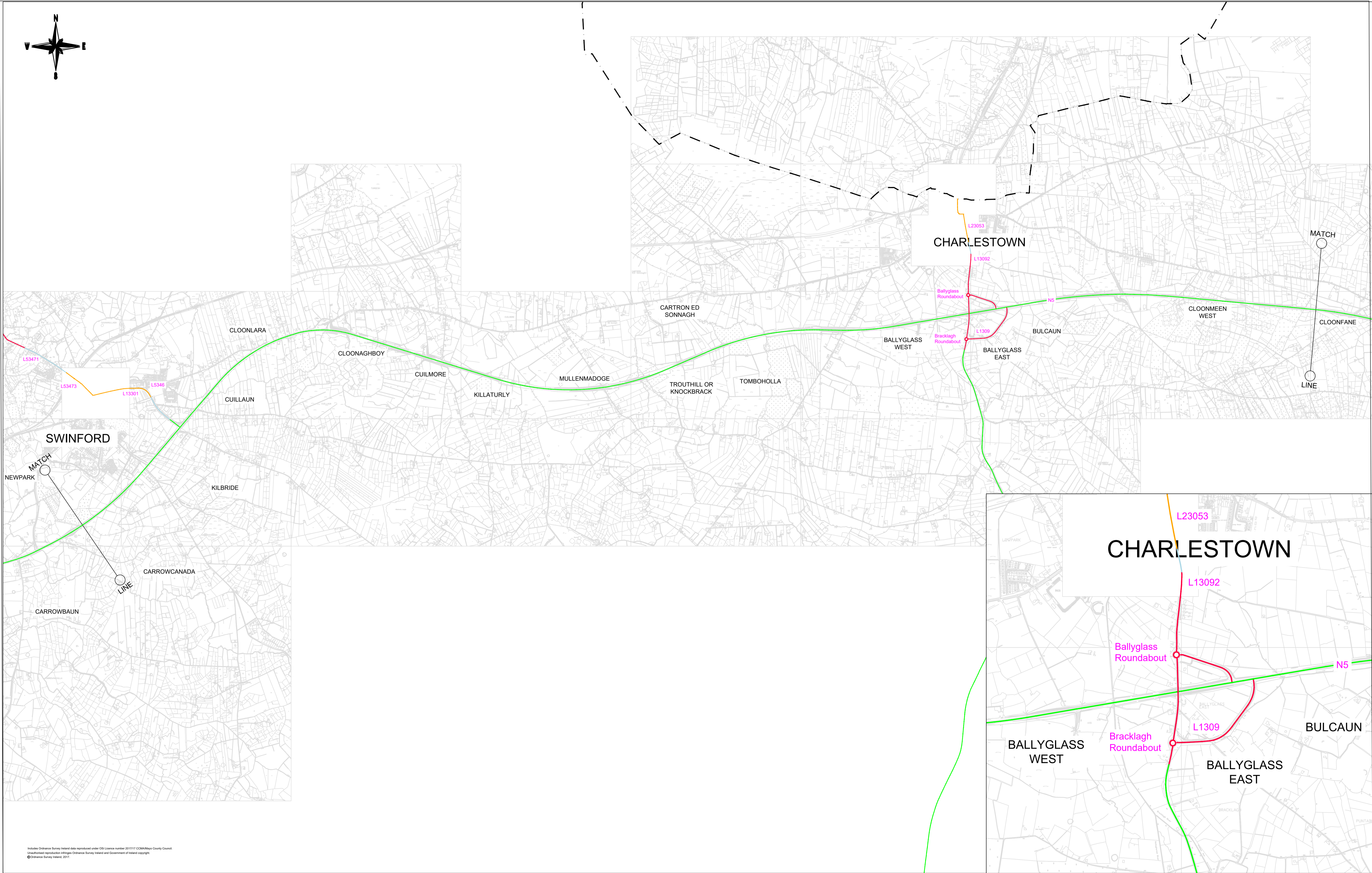
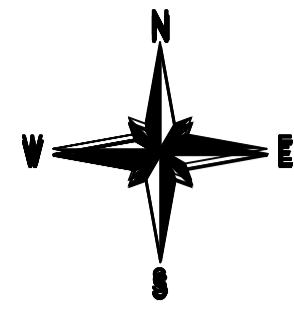


**ROAD TRAFFIC (SPECIAL SPEED LIMITS)
COUNTY MAYO BYE-LAWS 2018**

LEGEND

- Proposed Speed Limit Sign
- Existing Speed Limit Sign
- Advanced Speed Limit Sign
- Legal Urban Boundary
- County Boundary
- Extents of 30 km/h Special Speed Limit
- Extents of 50 km/h Special Speed Limit
- Extents of 50 km/h Periodic Special Speed Limit
- Extents of 60 km/h Special Speed Limit
- Extents of 60 km/h Periodic Special Speed Limit
- Extents of 80 km/h Special Speed Limit
- Extents of 100 km/h Default Speed Limit
- Extents of 100 km/h Special Speed Limit
- Extents of 120 km/h Special Speed Limit

Speed Limit Locations & Bye-Law Zones N5 - Ballyvary to Swinford		Status: Bye-Laws	
Designed: MCC	Component: Bye-Laws	Drawing No.	Rev.
Drawn: RW & MT	Scale (@A3): 1:40,000	8030-N5-BL-03	0
Checked: ML	Scale (@A1): 1:20,000		
Approved: PD	Date: APRIL 2018		



Includes Ordnance Survey Ireland data reproduced under OS Licence Number 2017/11 CCMA/Mayo County Council. Unauthorised reproduction infringes Ordnance Survey Ireland and Government of Ireland copyright. © Ordnance Survey Ireland, 2017.



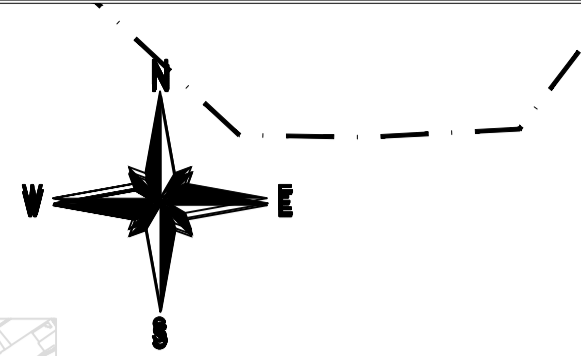
ROAD TRAFFIC (SPECIAL SPEED LIMITS) COUNTY MAYO BYE-LAWS 2018

LEGEND

- Proposed Speed Limit Sign (80, 100)
- Existing Speed Limit Sign (80, 60)
- Advanced Speed Limit Sign (80)
- Legal Urban Boundary
- County Boundary
- Extents of 30 km/h Special Speed Limit
- Extents of 50 km/h Special Speed Limit
- Extents of 50 km/h Periodic Special Speed Limit
- Extents of 60 km/h Special Speed Limit
- Extents of 60 km/h Periodic Special Speed Limit
- Extents of 80 km/h Special Speed Limit
- Extents of 100 km/h Default Speed Limit
- Extents of 100 km/h Special Speed Limit
- Extents of 120 km/h Special Speed Limit

Speed Limit Locations & Bye-Law Zones
N5 - Swinford to Cloonfane

Designed: MCC	Component: Bye-Laws	Drawing No.	Rev.
Drawn: RW & MT	Scale (@A3): 1:4,000	8030-N5-BL-04	0
Checked: ML	Scale (@A1): 1:20,000		
Approved: PD	Date: APRIL 2018		



Includes Ordnance Survey Ireland data reproduced under OS Licence number 2017/17 CCMA/Mayo County Council. Unauthorised reproduction infringes Ordnance Survey Ireland and Government of Ireland copyright. © Ordnance Survey Ireland, 2017.



**ROAD TRAFFIC (SPECIAL SPEED LIMITS)
COUNTY MAYO BYE-LAWS 2018**

LEGEND

						Extents of 30 km/h Special Speed Limit
						Extents of 50 km/h Periodic Special Speed Limit
						Extents of 60 km/h Periodic Special Speed Limit
						Extents of 80 km/h Special Speed Limit
						Extents of 100 km/h Default Speed Limit
						Extents of 120 km/h Special Speed Limit

Speed Limit Locations & Bye-Law Zones N5 - Cloonfane to Corragooly (Mayo / Roscommon Border)		Status: Bye-Laws	
Designed: MCC	Component: Bye-Laws	Drawing No.	Rev.
Drawn: RW & MT	Scale (@A3): 1:40,000	8030-N5-BL-05	0
Checked: ML	Scale (@A1): 1:20,000		
Approved: PD	Date: APRIL 2018		