

Includes Ordnance Survey Ireland data reproduced under OS Licence number 2011/17. CCMA Mayo County Council.  
 Unauthorised reproduction infringes Ordnance Survey Ireland and Government of Ireland copyright.  
 © Ordnance Survey Ireland 2011.

**MAYO COUNTY COUNCIL**



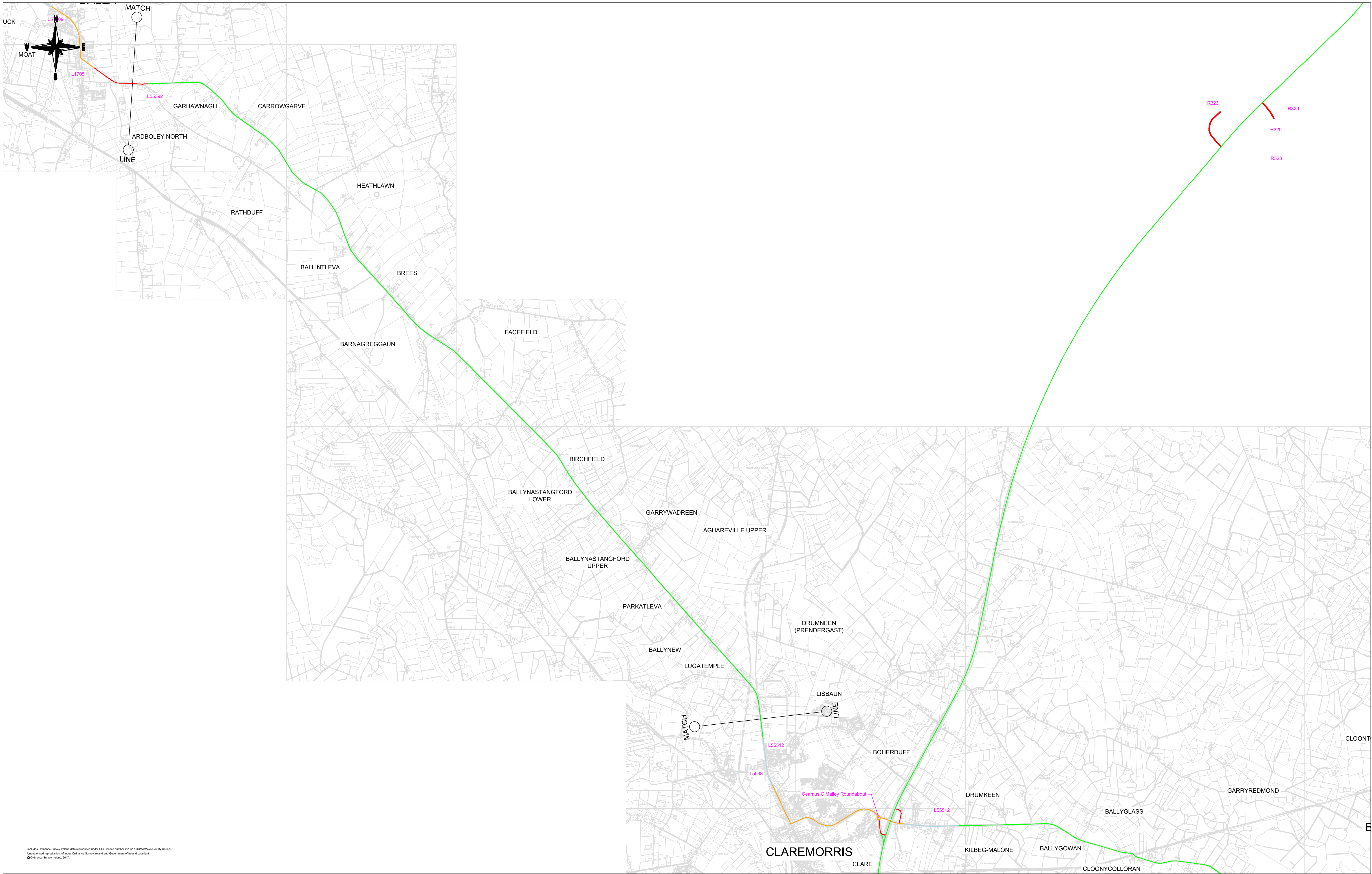
**ROAD TRAFFIC (SPECIAL SPEED LIMITS)  
 COUNTY MAYO BYE-LAWS 2018**

**LEGEND**

						Extents of 30 km/h Special Speed Limit
						Extents of 50 km/h Special Speed Limit
						Extents of 60 km/h Special Speed Limit
						Extents of 80 km/h Special Speed Limit
						Extents of 100 km/h Default Speed Limit
						Extents of 100 km/h Special Speed Limit
						Extents of 120 km/h Special Speed Limit

<b>Speed Limit Locations &amp; Bye - Law Zones N60 - Castbar to Balla</b>		Status: Bye-Laws	
Designed: MCC	Component: Bye-Laws	Drawing No.	Rev.
Drawn: RW & MT	Scale (@A3): 1:40,000	<b>8030-N60-BL-01</b>	
Checked: ML	Scale (@A1): 1:20,000		
Approved: PD	Date: APRIL 2018		





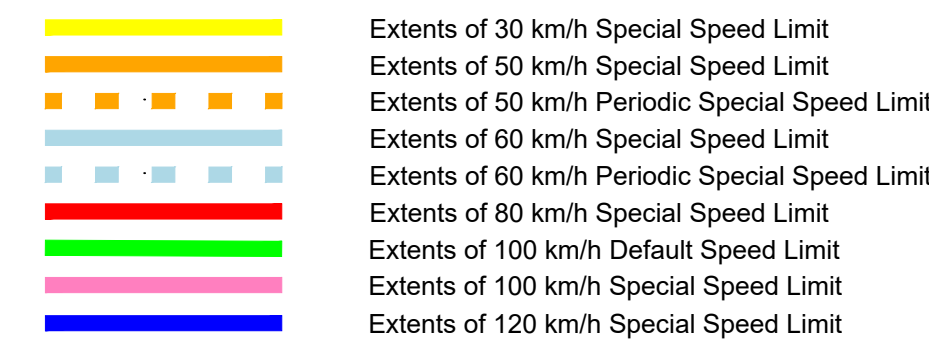
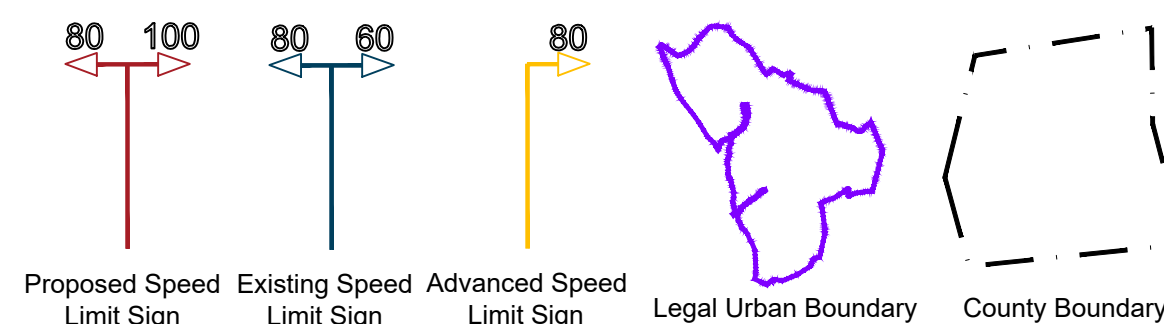
Includes Ordnance Survey Ireland data reproduced under OS Licence number 2011/17 CCMA Mayo County Council.  
 Unauthorised reproduction infringes Ordnance Survey Ireland and Government of Ireland copyright.  
 © Ordnance Survey Ireland, 2011.

**MAYO  
COUNTY  
COUNCIL**



**ROAD TRAFFIC (SPECIAL SPEED LIMITS)  
COUNTY MAYO BYE-LAWS 2018**

**LEGEND**



Extents of 30 km/h Special Speed Limit  
 Extents of 50 km/h Special Speed Limit  
 Extents of 50 km/h Periodic Special Speed Limit  
 Extents of 60 km/h Special Speed Limit  
 Extents of 60 km/h Periodic Special Speed Limit  
 Extents of 80 km/h Special Speed Limit  
 Extents of 100 km/h Default Speed Limit  
 Extents of 100 km/h Special Speed Limit  
 Extents of 120 km/h Special Speed Limit

Speed Limit Locations & Bye - Law Zones N60 - Balla to Claremorris		Status: Bye-Laws	
Designed: MCC	Component: Bye-Laws	Drawing No.	Rev.
Drawn: RW & MT	Scale (@A3): 1:40,000	8030-N60-BL-02	
Checked: ML	Scale (@A1): 1:20,000		
Approved: PD	Date: APRIL 2018		





Includes Ordnance Survey Ireland data reproduced under OS Licence number 2011/17 CCMA Mayo County Council.  
 Unauthorised reproduction infringes Ordnance Survey Ireland and Government of Ireland copyright.  
 © Ordnance Survey Ireland 2011.



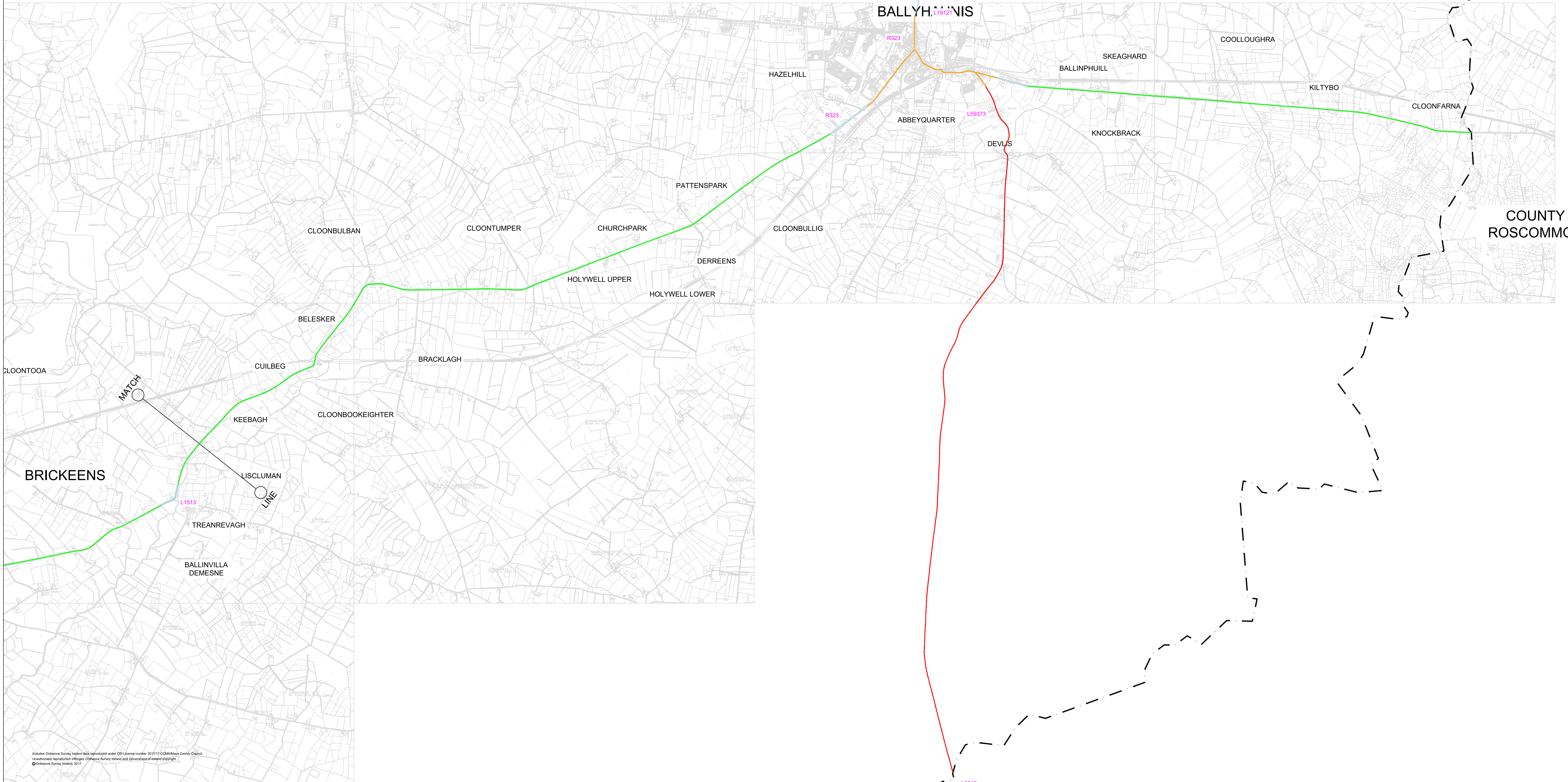

### ROAD TRAFFIC (SPECIAL SPEED LIMITS) COUNTY MAYO BYE-LAWS 2018

#### LEGEND

						Extents of 30 km/h Special Speed Limit
						Extents of 50 km/h Special Speed Limit
						Extents of 60 km/h Special Speed Limit
						Extents of 80 km/h Special Speed Limit
						Extents of 100 km/h Default Speed Limit
						Extents of 100 km/h Special Speed Limit
						Extents of 120 km/h Special Speed Limit

Speed Limit Locations & Bye - Law Zones N60 - Claremorris to Brickeens		Status: Bye-Laws	
Designed: MCC	Component: Bye-Laws	Drawing No.	Rev.
Drawn: RW & MT	Scale (@A3): 1:40,000	8030-N60-BL-03	
Checked: ML	Scale (@A1): 1:20,000		
Approved: PD	Date: APRIL 2018		





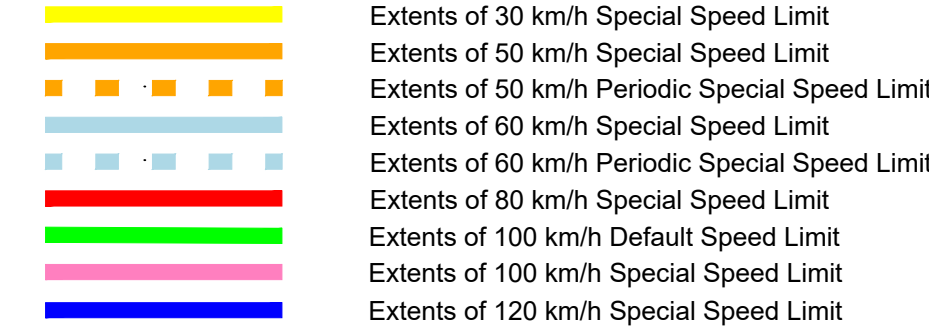
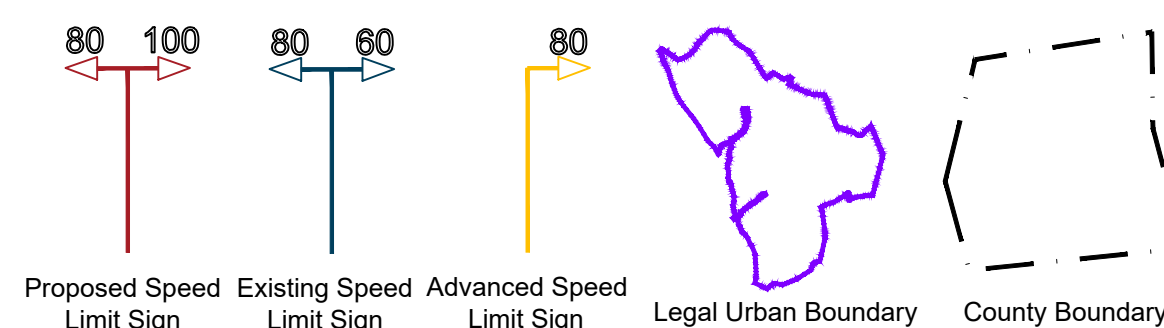
Includes Ordnance Survey Ireland data reproduced under OSL licence number 2017/17 ©CMA/Mayo County Council. Unauthorised reproduction infringes Ordnance Survey Ireland and Government of Ireland copyright. ©Ordnance Survey Ireland 2017.

**MAYO COUNTY COUNCIL**



**ROAD TRAFFIC (SPECIAL SPEED LIMITS) COUNTY MAYO BYE-LAWS 2018**

**LEGEND**



**Speed Limit Locations & Bye - Law Zones N60 - Brickeens to Cloonfarna (Mayo / Roscommon County Boundary)**

Status: Bye-Laws

Designed: MCC	Component: Bye-Laws	Drawing No.	Rev.
Drawn: RW & MT	Scale (@A3): 1:40,000	8030-N60-BL-04	
Checked: ML	Scale (@A1): 1:20,000		
Approved: PD	Date: APRIL 2018		