



Comhairle Contae Mhaigh Eo
Mayo County Council

N17 / R320 LISDUFF JUNCTION UPGRADE

MAYO COUNTY COUNCIL
COMPULSORY PURCHASE ORDER
2020 (No. 1)

COMPULSORY PURCHASE ORDER

MADE UNDER SECTION **76** OF AND THE THIRD SCHEDULE TO THE HOUSING ACT, **1966** AND SECTION **10** OF THE LOCAL GOVERNMENT (NO. **2**) ACT, **1960** (AS SUBSTITUTED BY SECTION **86** OF THE HOUSING ACT, **1966**) AND AMENDED AND EXTENDED BY SECTION **6** AND THE SECOND SCHEDULE OF THE ROADS ACT, **1993** AND AMENDED BY SECTION **222** OF THE PLANNING AND DEVELOPMENT ACT **2000** AND PURSUANT TO SECTION **213** OF THE PLANNING AND DEVELOPMENT ACT, **2000** AND THE PLANNING AND DEVELOPMENT ACTS, **2000 – 2019**, THE HOUSING ACTS, **1966 – 2009**, THE LOCAL GOVERNMENT ACTS, **1925 – 2019**, THE LOCAL GOVERNMENT REFORM ACT, **2014** AND THE ROADS ACTS, **1993 – 2015**.

COMPULSORY ACQUISITION OF LAND

N17 / R320 LISDUFF JUNCTION UPGRADE

COMHAIRLE CONTAE MHAIGH EO MAYO COUNTY COUNCIL

MAYO COUNTY COUNCIL COMPULSORY PURCHASE

[Acquisition of Lands for Road Construction and Improvement at Clare Townland in the Electoral Division of Claremorris and the County of Mayo and at Lisduff Townland in the Electoral Division of Ballindine and the County of Mayo]

ORDER 2020 (No. 1)

WHEREAS in pursuance of the provisions of Section 76 of, and the Third Schedule to the Housing Act, 1966 AND Section 10 of the Local Government (No.2) Act, 1960 (as substituted by Section 86 of the Housing Act, 1966, as amended) and as amended and extended by Section 6 of and the Second Schedule to the Roads Acts, 1993-2015 and the Planning and Development Acts, 2000 – 2019 and in particular by section 222 of the Planning and Development Act, 2000 and in exercise of the powers conferred upon them by the above mentioned legislation and in particular section 213 of the Planning and Development Act, 2000 as amended, **MAYO COUNTY COUNCIL** (hereinafter referred to as “the Local Authority”) have decided to effect the acquisition of the lands to which this Order relates:

NOW THEREFORE IT IS HEREBY ORDERED THAT: -

1. Subject to the provisions of this Order, the Local Authority are hereby authorised-
 - (a) to acquire compulsorily for the purpose of road construction and improvement of the N17 / R320 Lisduff Junction Upgrade the land described in the First Schedule hereto which land is shown on the map **Deposit Map No. 1** (hereinafter referred to as “the deposited map”) marked:

**“MAYO COUNTY COUNCIL
COMPULSORY PURCHASE**

[Acquisition of Lands for Road Construction and Improvement at Clare Townland in the Electoral Division of Claremorris and the County of Mayo and at Lisduff Townland in the Electoral Division of Ballindine and the County of Mayo]

ORDER 2020 (No. 1)”

and sealed with the seal of the Local Authority and deposited at the following locations:

- **The offices of Mayo County Council, National Roads Office, Glenpark House, The Mall, Castlebar, County Mayo, F23 XF40.**
- **The offices of Mayo County Council, Claremorris Area Office, Kilcolman Road, Claremorris, County Mayo, F12 P383.**

(b) to extinguish the public right of way and wayleave described in the Second Schedule hereto by order made after the acquisition of the land, where the said right of way and wayleave are over the land so acquired or any part thereof, or over land adjacent to or associated with the land so acquired or any part thereof.

2. The land described in the First Schedule hereto and coloured grey and outlined in red on the said deposited map is land other than land consisting of a house or houses unfit for human habitation and not capable of being rendered fit for human habitation at reasonable expense.

3. Subject to any necessary adaptations, the provisions of:

(a) the Lands Clauses Acts (except Sections 127 to 132 of the Lands Clauses Consolidation Act, 1845, and Article 20 of the Second Schedule to the Housing of the Working Classes Act, 1890), and

(b) the Acquisition of Land (Assessment of Compensation) Act, 1919 as amended by the Acquisition of Land (Reference Committee) Act, 1925, the Property Values (Arbitration and Appeals) Act, 1960, and the Local Government (Planning and Development) Act, 1963 (as applied by section 265(3) of the Planning and Development Act, 2000) and the Planning and Development Acts, 2000 – 2019,

as modified by the Third Schedule to the Housing Act, 1966, are hereby incorporated in this Order and the provisions of those Acts shall apply accordingly.

4. This Order may be cited as: -

**"MAYO COUNTY COUNCIL
COMPULSORY PURCHASE**


[Acquisition of Lands for Road Construction and Improvement at Clare Townland in the Electoral Division of Claremorris and the County of Mayo and at Lisduff Townland in the Electoral Division of Ballindine and the County of Mayo]

ORDER 2020 (No. 1)"


THE FIRST SCHEDULE AND THE SECOND SCHEDULE AS ANNEXED HERETO


The Official Seal of the Local Authority was affixed hereto on

this, the 16th day of JUNE, 2020.



Authorised Officer





Cathaoirleach



Chief Executive - Interim



Head of Roads

FIRST SCHEDULE

Land other than land consisting of a house or houses unfit for human habitation and not capable of being rendered fit for human habitation at reasonable expense.

First Schedule

Land other than land consisting of a house or houses unfit for human habitation and not capable of being rendered fit for human habitation at reasonable expense.

Number on map deposited at the offices of the Local Authority	Quantity, Description and Situation of the Land	Owner(s) or Reputed Owner(s)	Lessee(s) or Reputed Lessee(s)	Occupier(s)
---	---	------------------------------	--------------------------------	-------------

110a Refer to Deposit Map No. 1	Area (ha)	0.0124	Charles Hanley, Lisnacreena, Lisduff, Claremorris, Co. Mayo. Sinéad Hanley, Lisnacreena, Lisduff, Claremorris, Co. Mayo.	None.	Mayo County Council, Áras An Chontae, The Mall, Castlebar, Co. Mayo.
	Area (ac)	0.0307			
	Description	Part of Public Road			
	Townland	Lisduff			
	DED	Ballindine			
	County	Mayo			
	OS Map Ref	2338-B			

110b Refer to Deposit Map No. 1	Area (ha)	0.0281	Charles Hanley, Lisnacreena, Lisduff, Claremorris, Co. Mayo. Sinéad Hanley, Lisnacreena, Lisduff, Claremorris, Co. Mayo.	None.	Mayo County Council, Áras An Chontae, The Mall, Castlebar, Co. Mayo.
	Area (ac)	0.0693			
	Description	Part of Public Road			
	Townland	Lisduff			
	DED	Ballindine			
	County	Mayo			
	OS Map Ref	2338-B			

110c Refer to Deposit Map No. 1	Area (ha)	0.0053	Charles Hanley, Lisnacreena, Lisduff, Claremorris, Co. Mayo. Sinéad Hanley, Lisnacreena, Lisduff, Claremorris, Co. Mayo.	None.	Owners.
	Area (ac)	0.0130			
	Description	Land			
	Townland	Lisduff			
	DED	Ballindine			
	County	Mayo			
	OS Map Ref	2338-B			

First Schedule

Land other than land consisting of a house or houses unfit for human habitation and not capable of being rendered fit for human habitation at reasonable expense.

Number on map deposited at the offices of the Local Authority	Quantity, Description and Situation of the Land	Owner(s) or Reputed Owner(s)	Lessee(s) or Reputed Lessee(s)	Occupier(s)
---	---	------------------------------	--------------------------------	-------------

111a Refer to Deposit Map No. 1	Area (ha)	0.0163	Jarlath Griffith, Lisduff, Claremorris, Co. Mayo.	None.	Mayo County Council, Áras An Chontae, The Mall, Castlebar, Co. Mayo.
	Area (ac)	0.0404			
	Description	Part of Public Road			
	Townland	Lisduff			
	DED	Ballindine			
	County	Mayo			
	OS Map Ref	2338-B			

111b Refer to Deposit Map No. 1	Area (ha)	0.0168	Jarlath Griffith, Lisduff, Claremorris, Co. Mayo.	None.	Mayo County Council, Áras An Chontae, The Mall, Castlebar, Co. Mayo.
	Area (ac)	0.0416			
	Description	Part of Public Road			
	Townland	Lisduff			
	DED	Ballindine			
	County	Mayo			
	OS Map Ref	2338-B			

111c Refer to Deposit Map No. 1	Area (ha)	0.2663	Jarlath Griffith, Lisduff, Claremorris, Co. Mayo.	None.	Mayo County Council, Áras An Chontae, The Mall, Castlebar, Co. Mayo.
	Area (ac)	0.6580			
	Description	Part of Public Road			
	Townland	Lisduff			
	DED	Ballindine			
	County	Mayo			
	OS Map Ref	2338-B			

First Schedule

Land other than land consisting of a house or houses unfit for human habitation and not capable of being rendered fit for human habitation at reasonable expense.

Number on map deposited at the offices of the Local Authority	Quantity, Description and Situation of the Land	Owner(s) or Reputed Owner(s)	Lessee(s) or Reputed Lessee(s)	Occupier(s)
---	---	------------------------------	--------------------------------	-------------

112a Refer to Deposit Map No. 1	Area (ha)	0.3141	Kathleen Cosgrove, Kilvine, Irishtown, Co. Mayo.	None.	Mayo County Council, Áras An Chontae, The Mall, Castlebar, Co. Mayo.
	Area (ac)	0.7762			
	Description	Part of Public Road			
	Townland	Lisduff			
	DED	Ballindine			
	County	Mayo			
	OS Map Ref	2338-B			

112b Refer to Deposit Map No. 1	Area (ha)	0.1316	Kathleen Cosgrove, Kilvine, Irishtown, Co. Mayo.	None.	Mayo County Council, Áras An Chontae, The Mall, Castlebar, Co. Mayo.
	Area (ac)	0.3253			
	Description	Part of Public Road			
	Townland	Lisduff			
	DED	Ballindine			
	County	Mayo			
	OS Map Ref	2338-B			

112c Refer to Deposit Map No. 1	Area (ha)	0.4115	Kathleen Cosgrove, Kilvine, Irishtown, Co. Mayo.	None.	Owners.
	Area (ac)	1.0167			
	Description	Land			
	Townland	Lisduff			
	DED	Ballindine			
	County	Mayo			
	OS Map Ref	2338-B			

First Schedule

Land other than land consisting of a house or houses unfit for human habitation and not capable of being rendered fit for human habitation at reasonable expense.

Number on map deposited at the offices of the Local Authority	Quantity, Description and Situation of the Land	Owner(s) or Reputed Owner(s)	Lessee(s) or Reputed Lessee(s)	Occupier(s)
---	---	------------------------------	--------------------------------	-------------

113a Refer to Deposit Map No. 1	Area (ha)	0.2445	Jarlath English, Lisduff, Claremorris, Co. Mayo.	None.	Mayo County Council, Áras An Chontae, The Mall, Castlebar, Co. Mayo.
	Area (ac)	0.6041			
	Description	Part of Public Road			
	Townland	Lisduff			
	DED	Ballindine			
	County	Mayo			
	OS Map Ref	2338-B			

113b Refer to Deposit Map No. 1	Area (ha)	0.7568	Jarlath English, Lisduff, Claremorris, Co. Mayo.	None.	Owners.
	Area (ac)	1.8699			
	Description	Land			
	Townland	Lisduff			
	DED	Ballindine			
	County	Mayo			
	OS Map Ref	2338-B			

113c Refer to Deposit Map No. 1	Area (ha)	0.0298	Jarlath English, Lisduff, Claremorris, Co. Mayo.	None.	Mayo County Council, Áras An Chontae, The Mall, Castlebar, Co. Mayo.
	Area (ac)	0.0736			
	Description	Part of Public Road			
	Townland	Lisduff			
	DED	Ballindine			
	County	Mayo			
	OS Map Ref	2338-B			

113d Refer to Deposit Map No. 1	Area (ha)	0.9016	Jarlath English, Lisduff, Claremorris, Co. Mayo.	None.	Mayo County Council, Áras An Chontae, The Mall, Castlebar, Co. Mayo.
	Area (ac)	2.2279			
	Description	Part of Public Road			
	Townland	Lisduff			
	DED	Ballindine			
	County	Mayo			
	OS Map Ref	2338-B			

First Schedule

Land other than land consisting of a house or houses unfit for human habitation and not capable of being rendered fit for human habitation at reasonable expense.

Number on map deposited at the offices of the Local Authority	Quantity, Description and Situation of the Land	Owner(s) or Reputed Owner(s)	Lessee(s) or Reputed Lessee(s)	Occupier(s)
---	---	------------------------------	--------------------------------	-------------

113e Refer to Deposit Map No. 1	Area (ha)	0.3521	Jarlath English, Lisduff, Claremorris, Co. Mayo.	None.	Owners.
	Area (ac)	0.8701			
	Description	Land			
	Townland	Lisduff			
	DED	Ballindine			
	County	Mayo			
	OS Map Ref	2338-B			

113f Refer to Deposit Map No. 1	Area (ha)	0.8991	Jarlath English, Lisduff, Claremorris, Co. Mayo.	None.	Owners.
	Area (ac)	2.2217			
	Description	Land			
	Townland	Lisduff			
	DED	Ballindine			
	County	Mayo			
	OS Map Ref	2338-B			

First Schedule

Land other than land consisting of a house or houses unfit for human habitation and not capable of being rendered fit for human habitation at reasonable expense.

Number on map deposited at the offices of the Local Authority	Quantity, Description and Situation of the Land	Owner(s) or Reputed Owner(s)	Lessee(s) or Reputed Lessee(s)	Occupier(s)
---	---	------------------------------	--------------------------------	-------------

114a Refer to Deposit Map No. 1	Area (ha)	0.0340	Jarlath English, Lisduff, Claremorris, Co. Mayo. Mary English, Lisduff, Claremorris, Co. Mayo.	None.	Mayo County Council, Áras An Chontae, The Mall, Castlebar, Co. Mayo.
	Area (ac)	0.0840			
	Description	Part of Public Road			
	Townland	Lisduff			
	DED	Ballindine			
	County	Mayo			
	OS Map Ref	2338-B			

First Schedule

Land other than land consisting of a house or houses unfit for human habitation and not capable of being rendered fit for human habitation at reasonable expense.

Number on map deposited at the offices of the Local Authority	Quantity, Description and Situation of the Land	Owner(s) or Reputed Owner(s)	Lessee(s) or Reputed Lessee(s)	Occupier(s)
---	---	------------------------------	--------------------------------	-------------

115a Refer to Deposit Map No. 1	Area (ha)	0.0263	Jarlath English, Lisduff, Claremorris, Co. Mayo.	None.	Mayo County Council, Áras An Chontae, The Mall, Castlebar, Co. Mayo.
	Area (ac)	0.0650			
	Description	Part of Public Road			
	Townland	Lisduff			
	DED	Ballindine			
	County	Mayo			
	OS Map Ref	2338-B			

115b Refer to Deposit Map No. 1	Area (ha)	0.0005	Jarlath English, Lisduff, Claremorris, Co. Mayo.	None.	Owners.
	Area (ac)	0.0011			
	Description	Land			
	Townland	Lisduff			
	DED	Ballindine			
	County	Mayo			
	OS Map Ref	2338-B			

115c Refer to Deposit Map No. 1	Area (ha)	0.7294	Jarlath English, Lisduff, Claremorris, Co. Mayo.	None.	Owners.
	Area (ac)	1.8024			
	Description	Land			
	Townland	Lisduff			
	DED	Ballindine			
	County	Mayo			
	OS Map Ref	2338-B			

First Schedule

Land other than land consisting of a house or houses unfit for human habitation and not capable of being rendered fit for human habitation at reasonable expense.

Number on map deposited at the offices of the Local Authority	Quantity, Description and Situation of the Land	Owner(s) or Reputed Owner(s)	Lessee(s) or Reputed Lessee(s)	Occupier(s)
---	---	------------------------------	--------------------------------	-------------

116a Refer to Deposit Map No. 1	Area (ha)	0.5735	Padraig Staunton, Lisduff, Claremorris, Co. Mayo.	None.	Mayo County Council, Áras An Chontae, The Mall, Castlebar, Co. Mayo.
	Area (ac)	1.4171			
	Description	Part of Public Road			
	Townland	Lisduff			
	DED	Ballindine			
	County	Mayo			
	OS Map Ref	2338-B			

116b Refer to Deposit Map No. 1	Area (ha)	0.1707	Padraig Staunton, Lisduff, Claremorris, Co. Mayo.	None.	Owners.
	Area (ac)	0.4218			
	Description	Land			
	Townland	Lisduff			
	DED	Ballindine			
	County	Mayo			
	OS Map Ref	2338-B			

116c Refer to Deposit Map No. 1	Area (ha)	0.7485	Padraig Staunton, Lisduff, Claremorris, Co. Mayo.	None.	Owners
	Area (ac)	1.8495			
	Description	Land			
	Townland	Lisduff			
	DED	Ballindine			
	County	Mayo			
	OS Map Ref	2338-B			

First Schedule

Land other than land consisting of a house or houses unfit for human habitation and not capable of being rendered fit for human habitation at reasonable expense.

Number on map deposited at the offices of the Local Authority	Quantity, Description and Situation of the Land	Owner(s) or Reputed Owner(s)	Lessee(s) or Reputed Lessee(s)	Occupier(s)
---	---	------------------------------	--------------------------------	-------------

117a Refer to Deposit Map No. 1	Area (ha)	0.1378	Padraig Staunton, Lisduff, Claremorris, Co. Mayo.	None.	Owners.
	Area (ac)	0.3404			
	Description	Land			
	Townland	Lisduff			
	DED	Ballindine			
	County	Mayo			
	OS Map Ref	2338-B			

117b Refer to Deposit Map No. 1	Area (ha)	0.0015	Padraig Staunton, Lisduff, Claremorris, Co. Mayo.	None.	Mayo County Council, Áras An Chontae, The Mall, Castlebar, Co. Mayo.
	Area (ac)	0.0037			
	Description	Part of Public Road			
	Townland	Lisduff			
	DED	Ballindine			
	County	Mayo			
	OS Map Ref	2338-B			

First Schedule

Land other than land consisting of a house or houses unfit for human habitation and not capable of being rendered fit for human habitation at reasonable expense.

Number on map deposited at the offices of the Local Authority	Quantity, Description and Situation of the Land	Owner(s) or Reputed Owner(s)	Lessee(s) or Reputed Lessee(s)	Occupier(s)
---	---	------------------------------	--------------------------------	-------------

118a Refer to Deposit Map No. 1	Area (ha)	0.0690	Martin Maloney, Main St., Claremorris, Co. Mayo.	None.	Mayo County Council, Áras An Chontae, The Mall, Castlebar, Co. Mayo.
	Area (ac)	0.1705			
	Description	Part of Public Road			
	Townland	Clare			
	DED	Claremorris			
	County	Mayo			
	OS Map Ref	2338-B			

118b Refer to Deposit Map No. 1	Area (ha)	0.0155	Martin Maloney, Main St., Claremorris, Co. Mayo.	None.	Owners.
	Area (ac)	0.0383			
	Description	Land			
	Townland	Clare			
	DED	Claremorris			
	County	Mayo			
	OS Map Ref	2338-B			

First Schedule

Land other than land consisting of a house or houses unfit for human habitation and not capable of being rendered fit for human habitation at reasonable expense.

Number on map deposited at the offices of the Local Authority	Quantity, Description and Situation of the Land	Owner(s) or Reputed Owner(s)	Lessee(s) or Reputed Lessee(s)	Occupier(s)
---	---	------------------------------	--------------------------------	-------------

119a Refer to Deposit Map No. 1	Area (ha)	0.0212	Kathleen Staunton, Lisduff, Claremorris, Co. Mayo. Patrick Staunton, Lisduff, Claremorris, Co. Mayo.	None.	Mayo County Council, Áras An Chontae, The Mall, Castlebar, Co. Mayo.
	Area (ac)	0.0523			
	Description	Part of Public Road			
	Townland	Clare			
	DED	Claremorris			
	County	Mayo			
	OS Map Ref	2338-B			

First Schedule

Land other than land consisting of a house or houses unfit for human habitation and not capable of being rendered fit for human habitation at reasonable expense.

Number on map deposited at the offices of the Local Authority	Quantity, Description and Situation of the Land	Owner(s) or Reputed Owner(s)	Lessee(s) or Reputed Lessee(s)	Occupier(s)
---	---	------------------------------	--------------------------------	-------------

120a Refer to Deposit Map No. 1	Area (ha)	0.0167	Denis O'Boyle, Lisduff, Claremorris, Co. Mayo.	None.	Mayo County Council, Áras An Chontae, The Mall, Castlebar, Co. Mayo.
	Area (ac)	0.0413			
	Description	Part of Public Road			
	Townland	Clare			
	DED	Claremorris			
	County	Mayo			
	OS Map Ref	2338-B			

First Schedule

Land other than land consisting of a house or houses unfit for human habitation and not capable of being rendered fit for human habitation at reasonable expense.

Number on map deposited at the offices of the Local Authority	Quantity, Description and Situation of the Land	Owner(s) or Reputed Owner(s)	Lessee(s) or Reputed Lessee(s)	Occupier(s)
---	---	------------------------------	--------------------------------	-------------

121a Refer to Deposit Map No. 1	Area (ha)	0.0449	Padraig Staunton, Lisduff, Claremorris, Co. Mayo.	None.	Mayo County Council, Áras An Chontae, The Mall, Castlebar, Co. Mayo.
	Area (ac)	0.1109			
	Description	Part of Public Road			
	Townland	Clare			
	DED	Claremorris			
	County	Mayo			
	OS Map Ref	2338-B			

121b Refer to Deposit Map No. 1	Area (ha)	0.0052	Padraig Staunton, Lisduff, Claremorris, Co. Mayo.	None.	Owners.
	Area (ac)	0.0129			
	Description	Land			
	Townland	Clare			
	DED	Claremorris			
	County	Mayo			
	OS Map Ref	2338-B			

First Schedule

Land other than land consisting of a house or houses unfit for human habitation and not capable of being rendered fit for human habitation at reasonable expense.

Number on map deposited at the offices of the Local Authority	Quantity, Description and Situation of the Land	Owner(s) or Reputed Owner(s)	Lessee(s) or Reputed Lessee(s)	Occupier(s)
---	---	------------------------------	--------------------------------	-------------

122a Refer to Deposit Map No. 1	Area (ha)	0.0207	Michael Keane, Rushbrook House Ballindine Road, Claremorris, Co. Mayo. Mary Keane, Rushbrook House Ballindine Road, Claremorris, Co. Mayo.	None.	Mayo County Council, Áras An Chontae, The Mall, Castlebar, Co. Mayo.
	Area (ac)	0.0512			
	Description	Part of Public Road			
	Townland	Clare			
	DED	Claremorris			
	County	Mayo			
	OS Map Ref	2338-B			

First Schedule

Land other than land consisting of a house or houses unfit for human habitation and not capable of being rendered fit for human habitation at reasonable expense.

Number on map deposited at the offices of the Local Authority	Quantity, Description and Situation of the Land	Owner(s) or Reputed Owner(s)	Lessee(s) or Reputed Lessee(s)	Occupier(s)
---	---	------------------------------	--------------------------------	-------------

123a Refer to Deposit Map No. 1	Area (ha)	0.1095	Jarlath English, Lisduff, Claremorris, Co. Mayo.	None.	Mayo County Council, Áras An Chontae, The Mall, Castlebar, Co. Mayo.
	Area (ac)	0.2705			
	Description	Part of Public Road			
	Townland	Clare			
	DED	Claremorris			
	County	Mayo			
	OS Map Ref	2338-B			

123b Refer to Deposit Map No. 1	Area (ha)	0.4279	Jarlath English, Lisduff, Claremorris, Co. Mayo.	None.	Owners.
	Area (ac)	1.0574			
	Description	Land			
	Townland	Clare			
	DED	Claremorris			
	County	Mayo			
	OS Map Ref	2338-B			

First Schedule

Land other than land consisting of a house or houses unfit for human habitation and not capable of being rendered fit for human habitation at reasonable expense.

Number on map deposited at the offices of the Local Authority	Quantity, Description and Situation of the Land	Owner(s) or Reputed Owner(s)	Lessee(s) or Reputed Lessee(s)	Occupier(s)
---	---	------------------------------	--------------------------------	-------------

124a Refer to Deposit Map No. 1	Area (ha)	0.0689	Michael Keane, Rushbrook House Ballindine Road, Claremorris, Co. Mayo.	None.	Mayo County Council, Áras An Chontae, The Mall, Castlebar, Co. Mayo.
	Area (ac)	0.1702			
	Description	Part of Public Road			
	Townland	Clare			
	DED	Claremorris			
	County	Mayo			
	OS Map Ref	2338-B			

First Schedule

Land other than land consisting of a house or houses unfit for human habitation and not capable of being rendered fit for human habitation at reasonable expense.

Number on map deposited at the offices of the Local Authority	Quantity, Description and Situation of the Land	Owner(s) or Reputed Owner(s)	Lessee(s) or Reputed Lessee(s)	Occupier(s)
---	---	------------------------------	--------------------------------	-------------

125a Refer to Deposit Map No. 1	Area (ha)	0.0142	Eamon Gibbons, Lisduff, Claremorris, Co. Mayo.	None.	Mayo County Council, Áras An Chontae, The Mall, Castlebar, Co. Mayo.
	Area (ac)	0.0352			
	Description	Part of Public Road			
	Townland	Clare			
	DED	Claremorris			
	County	Mayo			
	OS Map Ref	2338-B			

First Schedule

Land other than land consisting of a house or houses unfit for human habitation and not capable of being rendered fit for human habitation at reasonable expense.

Number on map deposited at the offices of the Local Authority	Quantity, Description and Situation of the Land	Owner(s) or Reputed Owner(s)	Lessee(s) or Reputed Lessee(s)	Occupier(s)
---	---	------------------------------	--------------------------------	-------------

126a Refer to Deposit Map No. 1	Area (ha)	0.0882	John English, Lisduff, Claremorris, Co. Mayo.	None.	Mayo County Council, Áras An Chontae, The Mall, Castlebar, Co. Mayo.
	Area (ac)	0.2179			
	Description	Part of Public Road			
	Townland	Lisduff			
	DED	Ballindine			
	County	Mayo			
	OS Map Ref	2338-B			

126b Refer to Deposit Map No. 1	Area (ha)	0.0128	John English, Lisduff, Claremorris, Co. Mayo.	None.	Owners.
	Area (ac)	0.0316			
	Description	Land			
	Townland	Lisduff			
	DED	Ballindine			
	County	Mayo			
	OS Map Ref	2338-B			

126c Refer to Deposit Map No. 1	Area (ha)	0.0321	John English, Lisduff, Claremorris, Co. Mayo.	None.	Mayo County Council, Áras An Chontae, The Mall, Castlebar, Co. Mayo.
	Area (ac)	0.0794			
	Description	Part of Public Road			
	Townland	Lisduff			
	DED	Ballindine			
	County	Mayo			
	OS Map Ref	2338-B			

126d Refer to Deposit Map No. 1	Area (ha)	0.0471	John English, Lisduff, Claremorris, Co. Mayo.	None.	Owners.
	Area (ac)	0.1164			
	Description	Land			
	Townland	Lisduff			
	DED	Ballindine			
	County	Mayo			
	OS Map Ref	2338-B			

First Schedule

Land other than land consisting of a house or houses unfit for human habitation and not capable of being rendered fit for human habitation at reasonable expense.

Number on map deposited at the offices of the Local Authority	Quantity, Description and Situation of the Land	Owner(s) or Reputed Owner(s)	Lessee(s) or Reputed Lessee(s)	Occupier(s)
---	---	------------------------------	--------------------------------	-------------

127a Refer to Deposit Map No. 1	Area (ha)	0.1604	Charles Hanley, Lisnacreena, Lisduff, Claremorris, Co. Mayo.	None.	Mayo County Council, Áras An Chontae, The Mall, Castlebar, Co. Mayo.
	Area (ac)	0.3962			
	Description	Part of Public Road			
	Townland	Lisduff			
	DED	Ballindine			
	County	Mayo			
	OS Map Ref	2338-B			

127b Refer to Deposit Map No. 1	Area (ha)	0.3339	Charles Hanley, Lisnacreena, Lisduff, Claremorris, Co. Mayo.	None.	Owners.
	Area (ac)	0.8250			
	Description	Land			
	Townland	Lisduff			
	DED	Ballindine			
	County	Mayo			
	OS Map Ref	2338-B			

127c Refer to Deposit Map No. 1	Area (ha)	0.0218	Charles Hanley, Lisnacreena, Lisduff, Claremorris, Co. Mayo.	None.	Mayo County Council, Áras An Chontae, The Mall, Castlebar, Co. Mayo.
	Area (ac)	0.0539			
	Description	Part of Public Road			
	Townland	Lisduff			
	DED	Ballindine			
	County	Mayo			
	OS Map Ref	2338-B			

First Schedule

Land other than land consisting of a house or houses unfit for human habitation and not capable of being rendered fit for human habitation at reasonable expense.

Number on map deposited at the offices of the Local Authority	Quantity, Description and Situation of the Land	Owner(s) or Reputed Owner(s)	Lessee(s) or Reputed Lessee(s)	Occupier(s)
---	---	------------------------------	--------------------------------	-------------

128a Refer to Deposit Map No. 1	Area (ha)	0.0233	Carmel Heaney, Cloonconnor, Claremorris, Co. Mayo. John Joe Heaney, Cloonconnor, Claremorris, Co. Mayo.	None.	Mayo County Council, Áras An Chontae, The Mall, Castlebar, Co. Mayo.
	Area (ac)	0.0575			
	Description	Part of Public Road			
	Townland	Lisduff			
	DED	Ballindine			
	County	Mayo			
	OS Map Ref	2338-B			

128b Refer to Deposit Map No. 1	Area (ha)	0.0318	Carmel Heaney, Cloonconnor, Claremorris, Co. Mayo. John Joe Heaney, Cloonconnor, Claremorris, Co. Mayo.	None.	Mayo County Council, Áras An Chontae, The Mall, Castlebar, Co. Mayo.
	Area (ac)	0.0785			
	Description	Part of Public Road			
	Townland	Lisduff			
	DED	Ballindine			
	County	Mayo			
	OS Map Ref	2338-B			

First Schedule

Land other than land consisting of a house or houses unfit for human habitation and not capable of being rendered fit for human habitation at reasonable expense.

Number on map deposited at the offices of the Local Authority	Quantity, Description and Situation of the Land	Owner(s) or Reputed Owner(s)	Lessee(s) or Reputed Lessee(s)	Occupier(s)
---	---	------------------------------	--------------------------------	-------------

129a Refer to Deposit Map No. 1	Area (ha)	0.0435	Thomas Walsh, Lisduff, Claremorris, Co. Mayo.	None.	Mayo County Council, Áras An Chontae, The Mall, Castlebar, Co. Mayo.
	Area (ac)	0.1075			
	Description	Part of Public Road			
	Townland	Lisduff			
	DED	Ballindine			
	County	Mayo			
	OS Map Ref	2338-B			

129b Refer to Deposit Map No. 1	Area (ha)	0.0045	Thomas Walsh, Lisduff, Claremorris, Co. Mayo.	None.	Mayo County Council, Áras An Chontae, The Mall, Castlebar, Co. Mayo.
	Area (ac)	0.0111			
	Description	Part of Public Road			
	Townland	Lisduff			
	DED	Ballindine			
	County	Mayo			
	OS Map Ref	2338-B			

First Schedule

Land other than land consisting of a house or houses unfit for human habitation and not capable of being rendered fit for human habitation at reasonable expense.

Number on map deposited at the offices of the Local Authority	Quantity, Description and Situation of the Land	Owner(s) or Reputed Owner(s)	Lessee(s) or Reputed Lessee(s)	Occupier(s)
---	---	------------------------------	--------------------------------	-------------

130a Refer to Deposit Map No. 1	Area (ha)	0.0035	John Murphy, Newtown, Lisduff, Claremorris, Co. Mayo. Rhona Joyce, Newtown, Lisduff, Claremorris, Co. Mayo.	None.	Mayo County Council, Áras An Chontae, The Mall, Castlebar, Co. Mayo.
	Area (ac)	0.0087			
	Description	Part of Public Road			
	Townland	Lisduff			
	DED	Ballindine			
	County	Mayo			
	OS Map Ref	2338-B			

First Schedule

Land other than land consisting of a house or houses unfit for human habitation and not capable of being rendered fit for human habitation at reasonable expense.

Number on map deposited at the offices of the Local Authority	Quantity, Description and Situation of the Land	Owner(s) or Reputed Owner(s)	Lessee(s) or Reputed Lessee(s)	Occupier(s)
---	---	------------------------------	--------------------------------	-------------

131a Refer to Deposit Map No. 1	Area (ha)	0.0112	Fatepark Limited, Block P1, Eastpoint Business Park, Dublin 3.	None.	Mayo County Council, Áras An Chontae, The Mall, Castlebar, Co. Mayo.
	Area (ac)	0.0277			
	Description	Part of Public Road			
	Townland	Lisduff			
	DED	Ballindine			
	County	Mayo			
	OS Map Ref	2338-B			

First Schedule

Land other than land consisting of a house or houses unfit for human habitation and not capable of being rendered fit for human habitation at reasonable expense.

Number on map deposited at the offices of the Local Authority	Quantity, Description and Situation of the Land	Owner(s) or Reputed Owner(s)	Lessee(s) or Reputed Lessee(s)	Occupier(s)
---	---	------------------------------	--------------------------------	-------------

132a Refer to Deposit Map No. 1	Area (ha)	0.0069	Patrick Walsh, Lisduff, Claremorris, Co. Mayo. Pauline Langan, Lisduff, Claremorris, Co. Mayo.	None.	Mayo County Council, Áras An Chontae, The Mall, Castlebar, Co. Mayo.
	Area (ac)	0.0170			
	Description	Part of Public Road			
	Townland	Lisduff			
	DED	Ballindine			
	County	Mayo			
	OS Map Ref	2338-B			

SECOND SCHEDULE

Public Right of Way and Wayleave proposed to be Extinguished

Second Schedule

Part 1

Description of Public Right(s) of Way proposed to be extinguished:

	Reference on Map deposited at the offices of the Local Authority	Description of Public Rights of Way proposed to be extinguished
1.	Line PbA1-PbA1 to Line PbA2-PbA2	That section of the Local Road L-5565-0 in the Townland of Lisduff in the Electoral Division of Ballindine and the County of Mayo and between the lines PbA1-PbA1 and PbA2-PbA2, shown on Deposit Map No. 1.

Second Schedule

Part 2

Description of Wayleave(s) proposed to be extinguished:

	Reference on Map deposited at the offices of the Local Authority	Description of Wayleave(s) proposed to be extinguished
1.	Line WIA1-WIA1 to Line WIA2-WIA2	The Wayleave in the Townland of Lisduff in the Electoral Division of Ballindine and the County of Mayo between the lines WIA1-WIA1 and WIA2-WIA2, shown on Deposit Map No. 1.

